

MORGAN AND MORECAMBE OFFSHORE WIND FARMS: TRANSMISSION ASSETS

Onshore Statutory and Non-Statutory Nature Conservation Sites

December 2024
Rev: F02

MOR001-FLO-CON-ENV-TEC-0009
MRCNS-J3303-JVW-10017

PINS Reference: EN020028
APFP Regulations: 5(2)(I)
Document reference: B14/F02

Document status					
Version	Purpose of document	Approved by	Date	Approved by	Date
F01	For issue: Application	AS	September 2024	IM	September 2024
F02	S51 advice update	AS	December 2024	IM	December 2024

Prepared by:

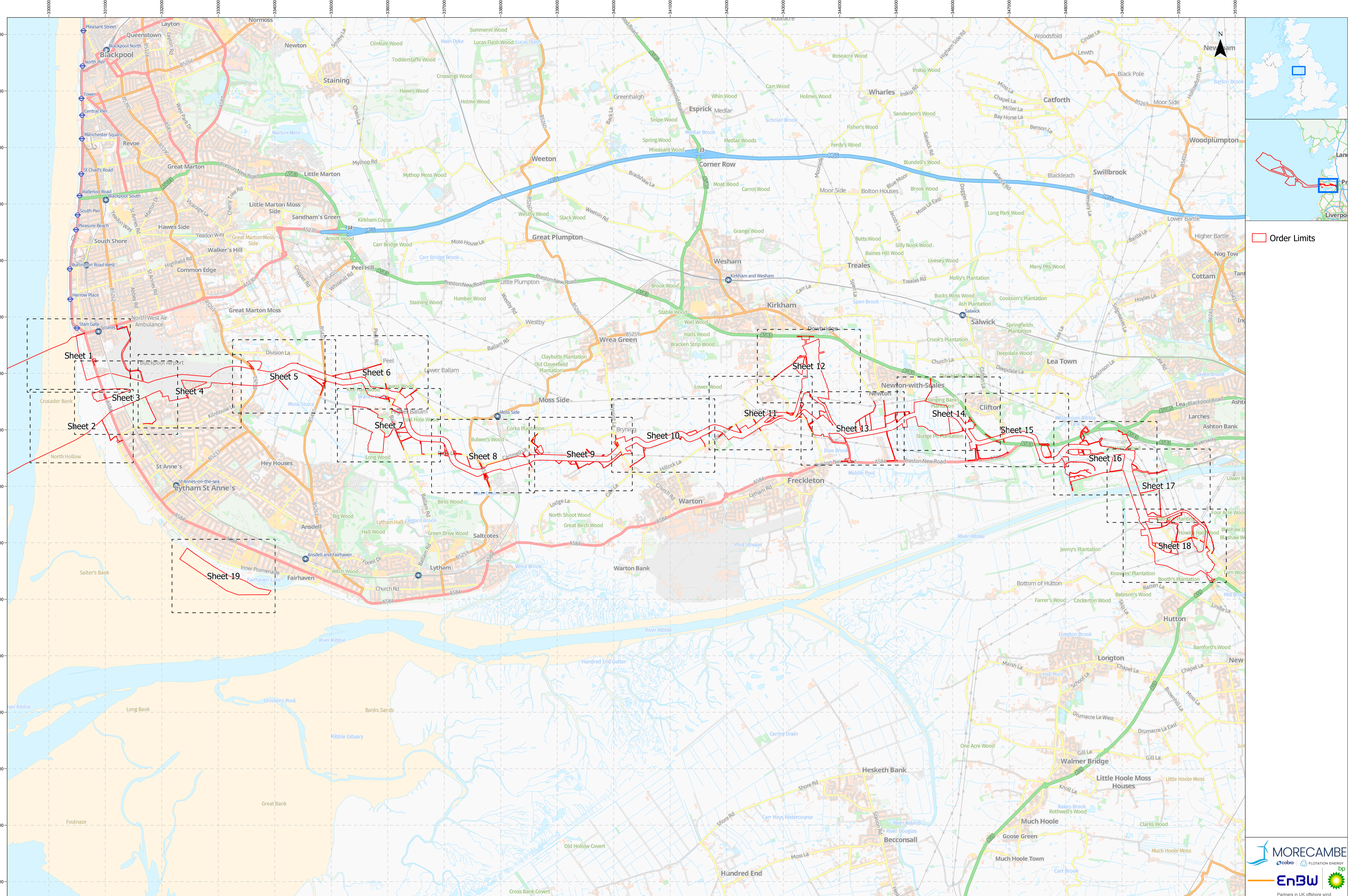
**Morgan Offshore Wind Limited,
Morecambe Offshore Windfarm Ltd**

Prepared for:

**Morgan Offshore Wind Limited,
Morecambe Offshore Windfarm Ltd**

Schedule of Changes

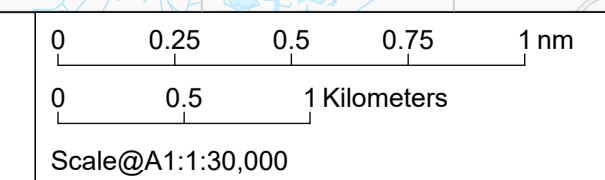
Sheet Number	Change requested by	Change Made	Reason for Change	Revision	Submission deadline
General	The Applicants	Symbology updated to align with the Offshore Statutory and Non-Statutory Designations (Doc B15)	The symbology has been updated to align with the Offshore Statutory and Non-Statutory Designations (Doc B15) to aid with cross referencing.	F02	S51 advice update



Order Limits

Project Name:
MORGAN AND MORECAMBE OFFSHORE WIND FARMS:
TRANSMISSION ASSETS

Drawing Title:
Onshore Statutory and Non-Statutory Designations - Index
AFPF Regulation: 5(2)(l)
Document Reference: B14



Geodetic Information:
Datum: OSGB 1936
Projection: British National Grid

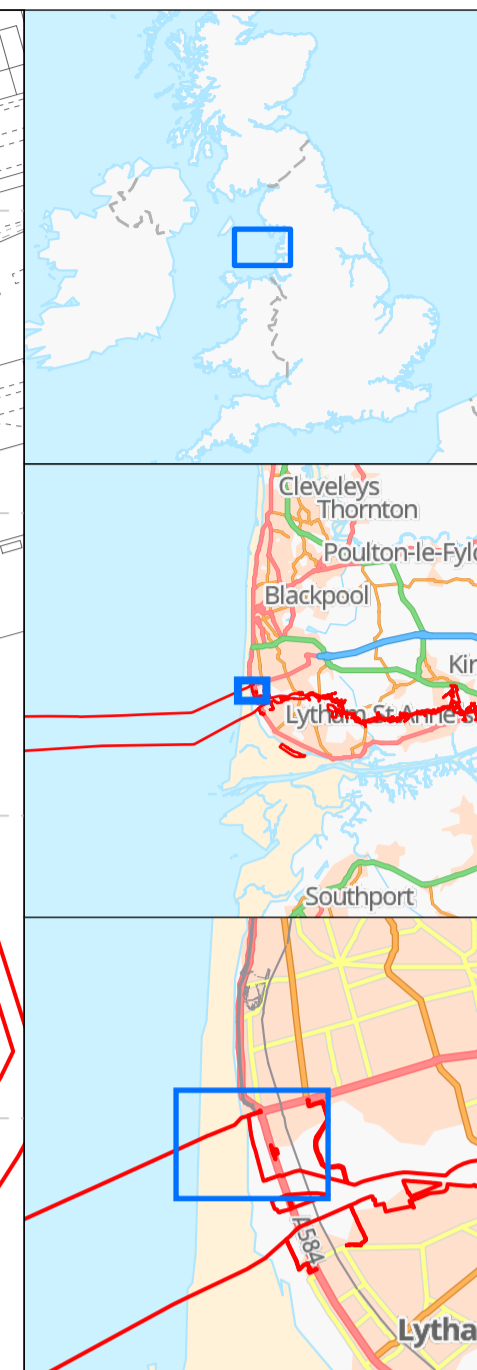
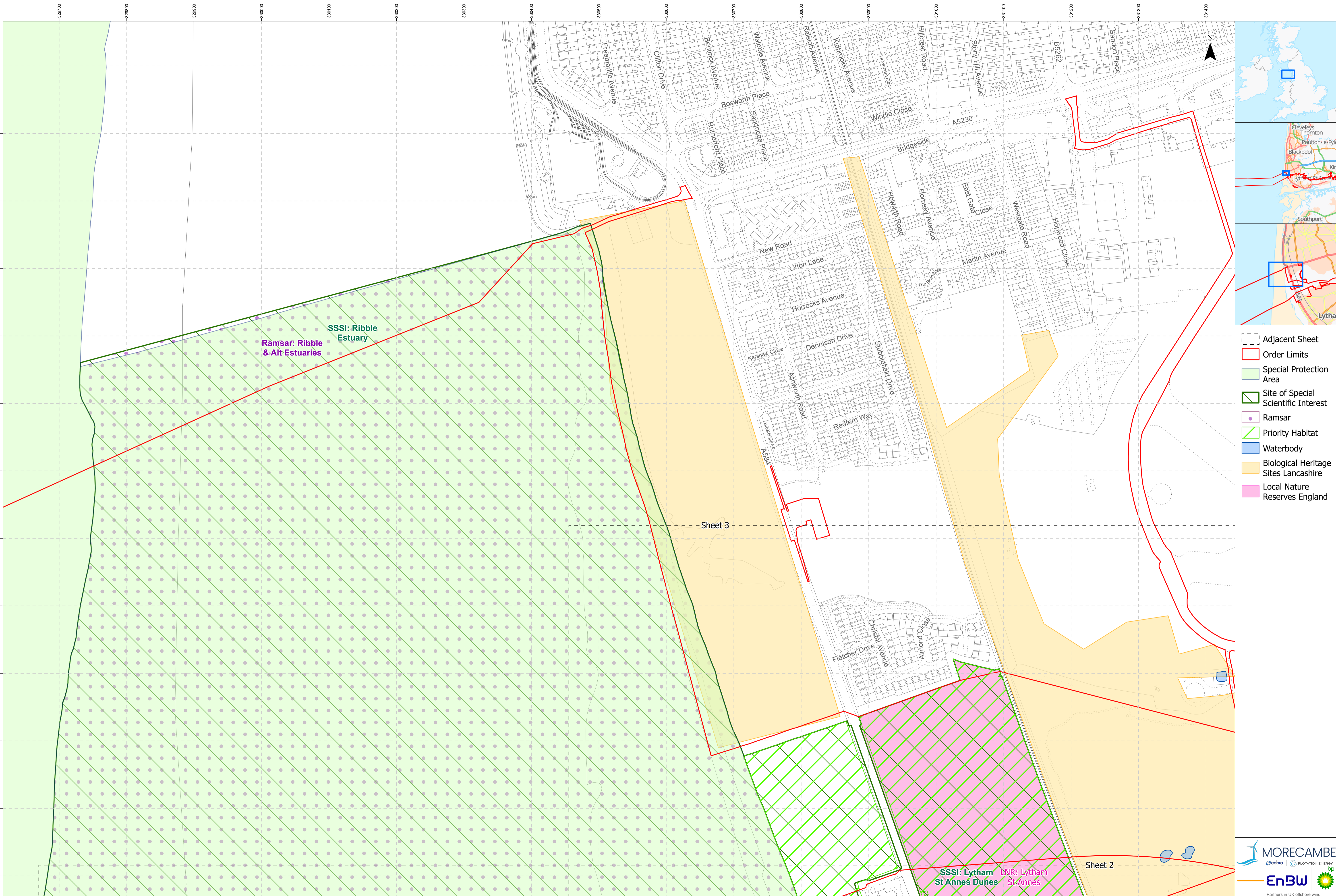
Data Sources: BP, Ordnance Survey
Based Upon The Ordnance Survey Map With The Sanction Of The
Controller Of HM Stationery Office. Crown Copyright Reserved. © OS
Licence No. 100042124

Service Layer Credits: GB Cartographic Local Names:
Contains OS data © Crown Copyright and database right
2023
Contains data from OS Zoomstack

VER	DATE	DETAILS	AUTH	CHK	APPRV
01	20/09/24	Final at DCO Submission	HAH	LM	AS
02	2/12/24	S51 Update	HAH	LM	AS



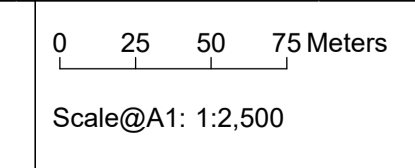
Drawing Number:
BP-GBR-MORG-REG-0181



- Adjacent Sheet
- Order Limits
- Special Protection Area
- Site of Special Scientific Interest
- Ramsar
- Priority Habitat
- Waterbody
- Biological Heritage Sites Lancashire
- Local Nature Reserves England

Project Name:
MORGAN AND MORECAMBE OFFSHORE WIND FARMS:
TRANSMISSION ASSETS

Drawing Title:
Onshore Statutory and Non-Statutory Designations- Sheet 1 of 19
AFPP Regulation: 5(2)(1)
Document Reference: B14



Geodetic Information:
Datum: OSGB 1936
Projection: British National Grid

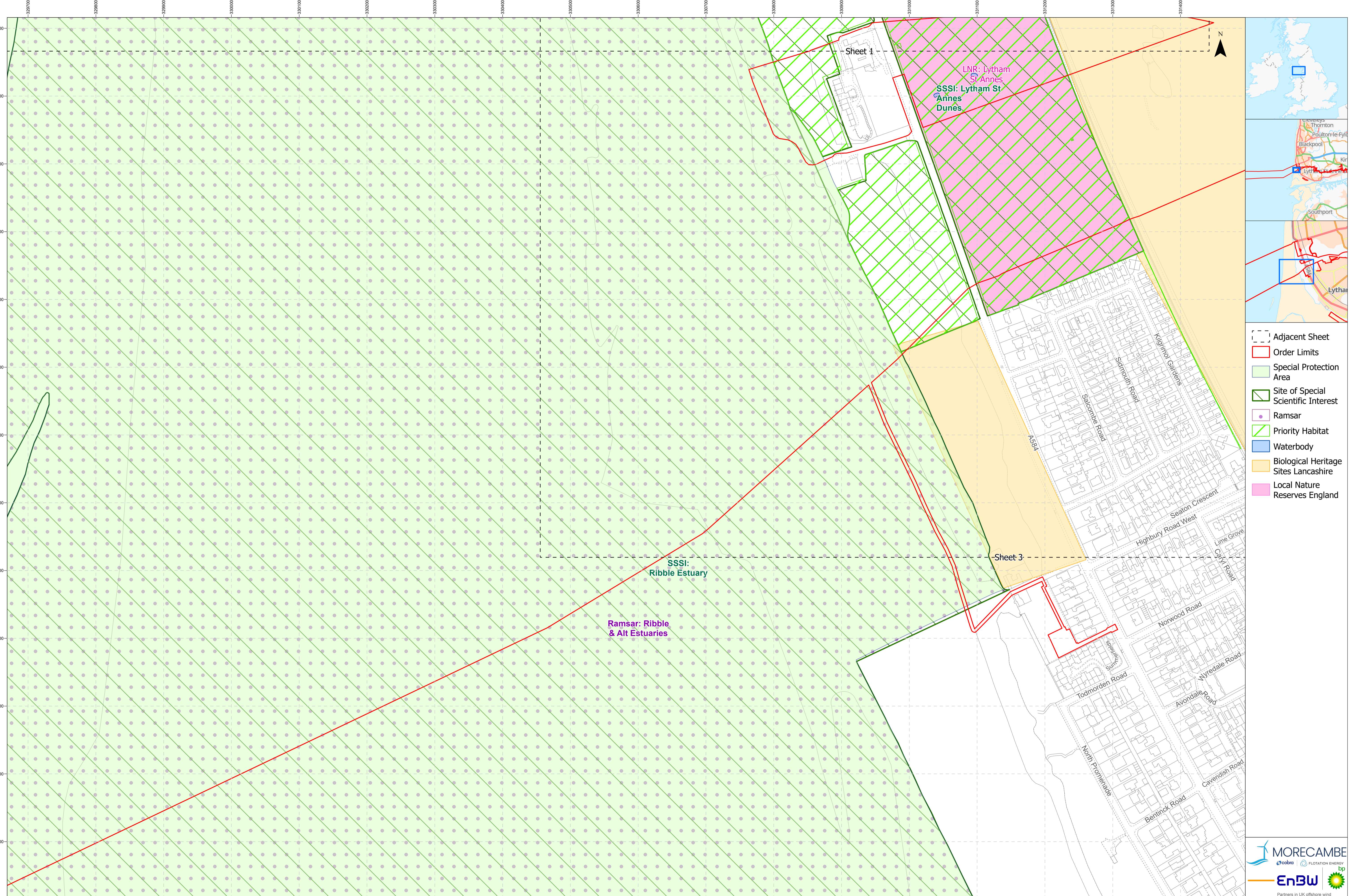
Data Sources: BP, Ordnance Survey
Based Upon The Ordnance Survey Map With The Sanction Of The
Controller Of HM Stationery Office. Crown Copyright Reserved. © OS
Licence No. 100042124

Service Layer Credits: GB Cartographic Local Names:
Contains OS data © Crown Copyright and database right
2023
Contains data from OS Zoomstack

VER	DATE	DETAILS	AUTH	CHK	APPRV
01	20/09/24	Final at DCO Submission	HAH	LM	AS
02	2/12/24	S51 Update	HAH	LM	AS



Drawing Number:
BP-GBR-MORG-REG-0181



- Adjacent Sheet
- Order Limits
- Special Protection Area
- Site of Special Scientific Interest
- Ramsar
- Priority Habitat
- Waterbody
- Biological Heritage Sites Lancashire
- Local Nature Reserves England

Project Name:
MORGAN AND MORECAMBE OFFSHORE WIND FARMS:
TRANSMISSION ASSETS

Drawing Title:
Onshore Statutory and Non-Statutory Designations- Sheet 2 of 19
AFPP Regulation: 5(2)(1)
Document Reference: B14

0 25 50 75 Meters
Scale@A1: 1:2,500

Geodetic Information:
Datum: OSGB 1936
Projection: British National Grid

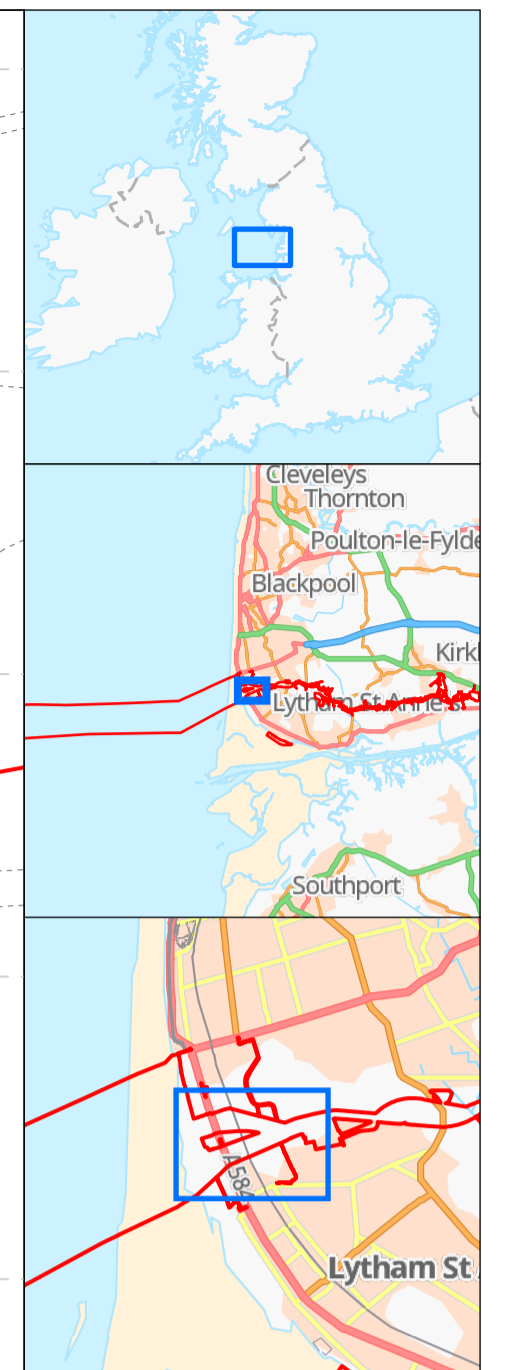
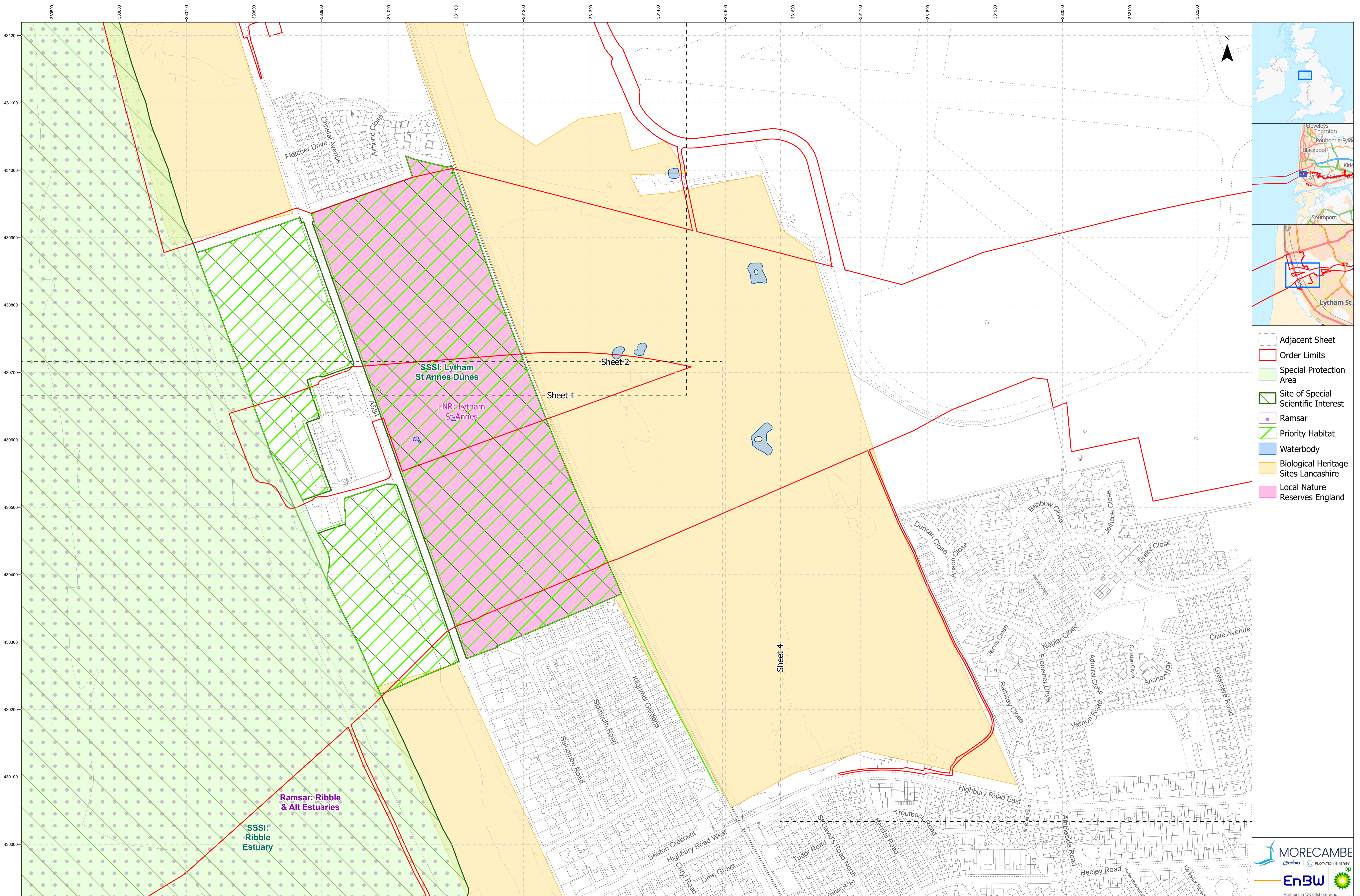
Data Sources:BP, Ordnance Survey
Based Upon The Ordnance Survey Map With The Sanction Of The
Controller Of HM Stationary Office. Crown Copyright Reserved. © OS
Licence No. 100042124

Service Layer Credits: GB Cartographic Local Names:
Contains OS data © Crown Copyright and database right
2023
Contains data from OS Zoomstack

VER	DATE	DETAILS	AUTH	CHK	APPRV
01	20/09/24	Final at DCO Submission	HAH	LM	AS
02	2/12/24	S51 Update	HAH	LM	AS

Drawing Number:
BP-GBR-MORG-REG-0181

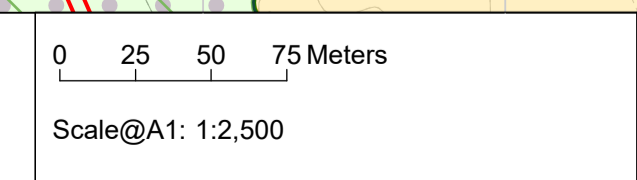




- Adjacent Sheet
- Order Limits
- Special Protection Area
- Site of Special Scientific Interest
- Ramsar
- Priority Habitat
- Waterbody
- Biological Heritage Sites Lancashire
- Local Nature Reserves England

Project Name:
MORGAN AND MORECAMBE OFFSHORE WIND FARMS:
TRANSMISSION ASSETS

Drawing Title:
Onshore Statutory and Non-Statutory Designations- Sheet 3 of 19
AFPP Regulation: 5(2)(1)
Document Reference: B14



Geodetic Information:
Datum: OSGB 1936
Projection: British National Grid

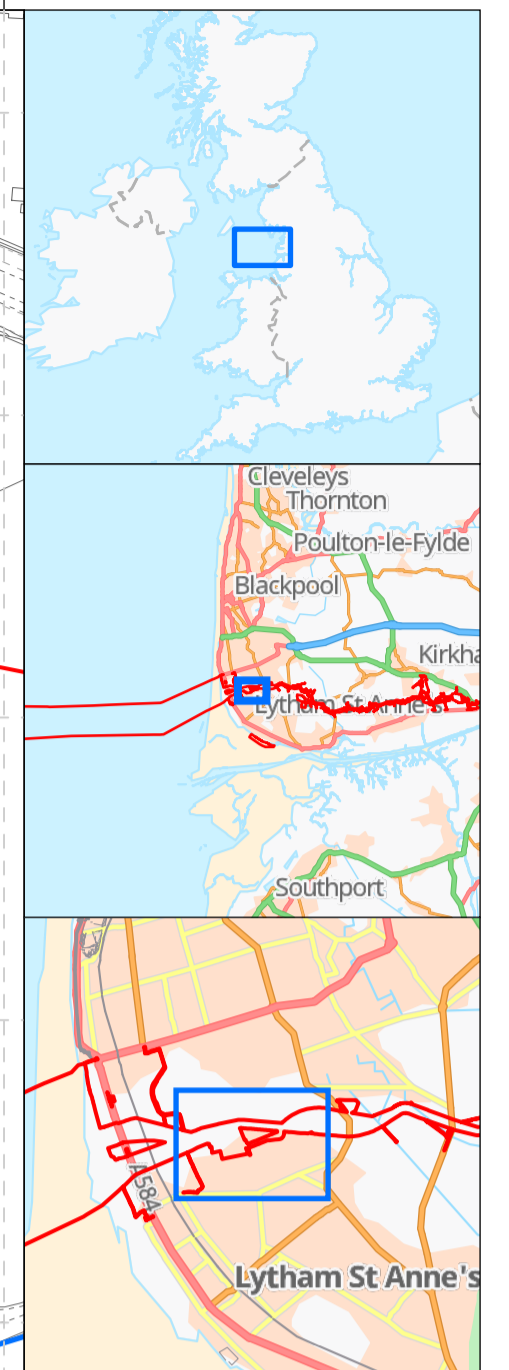
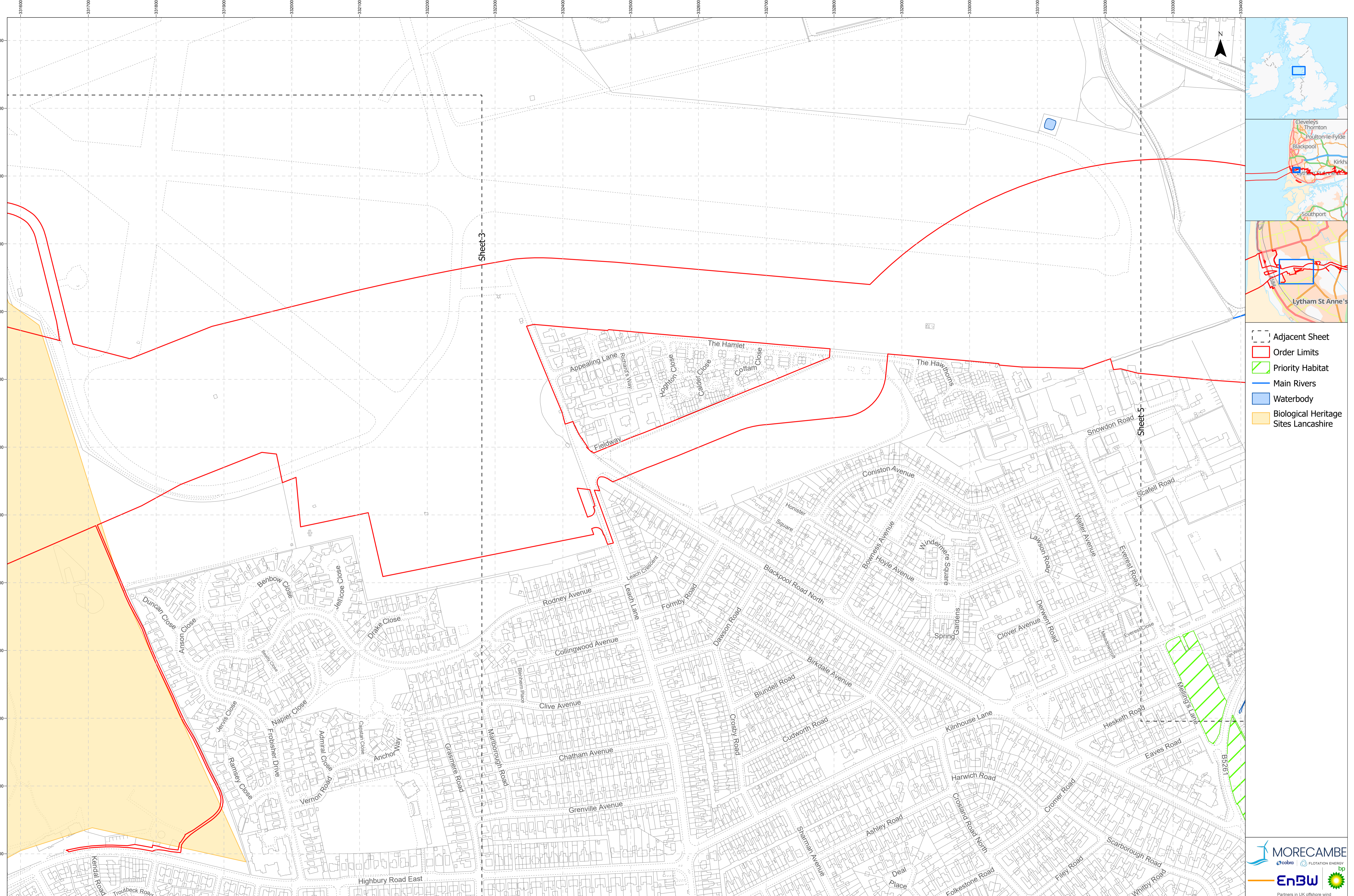
Data Sources: BP, Ordnance Survey
Based Upon The Ordnance Survey Map With The Sanction Of The
Controller Of HM Stationery Office. Crown Copyright Reserved. © OS
Licence No. 100042124

Service Layer Credits: GB Cartographic Local Names:
Contains OS data © Crown Copyright and database right
2023
Contains data from OS Zoomstack

VER	DATE	DETAILS	AUTH	CHK	APPRV
01	20/09/24	Final at DCO Submission	HAH	LM	AS
02	2/12/24	S51 Update	HAH	LM	AS

Drawing Number:
BP-GBR-MORG-REG-0181





- Adjacent Sheet
- Order Limits
- Priority Habitat
- Main Rivers
- Waterbody
- Biological Heritage Sites Lancashire

Project Name:
MORGAN AND MORECAMBE OFFSHORE WIND FARMS:
TRANSMISSION ASSETS

Drawing Title:
Onshore Statutory and Non-Statutory Designations- Sheet 4 of 19
AFIP Regulation: 5(2)(1)
Document Reference: B14

0 25 50 75 Meters
Scale@A1: 1:2,500

Geodetic Information:
Datum: OSGB 1936
Projection: British National Grid

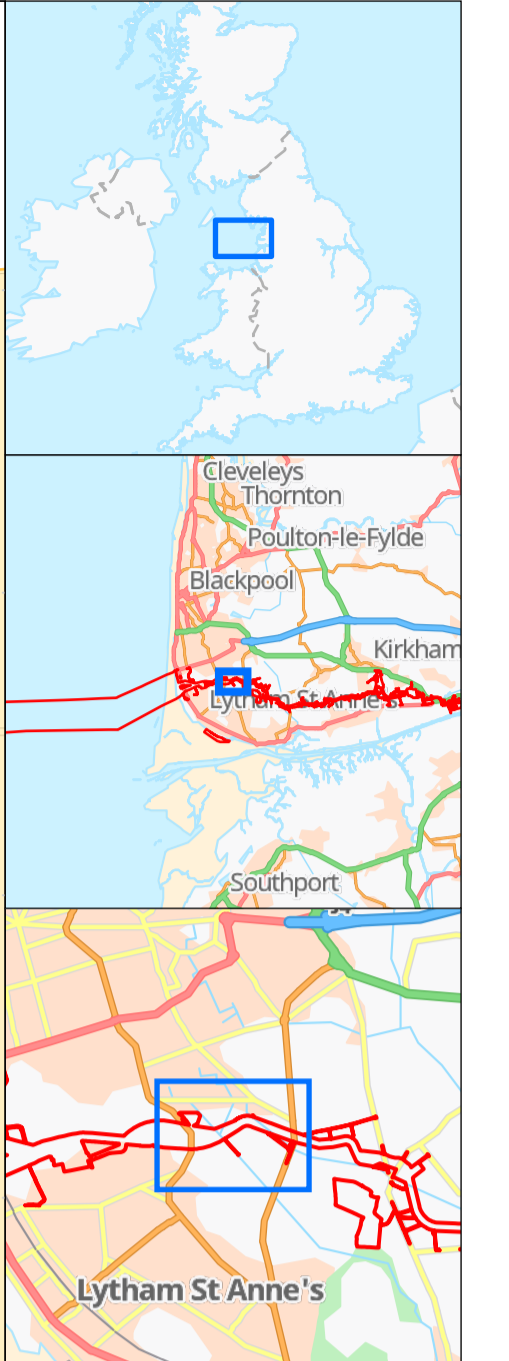
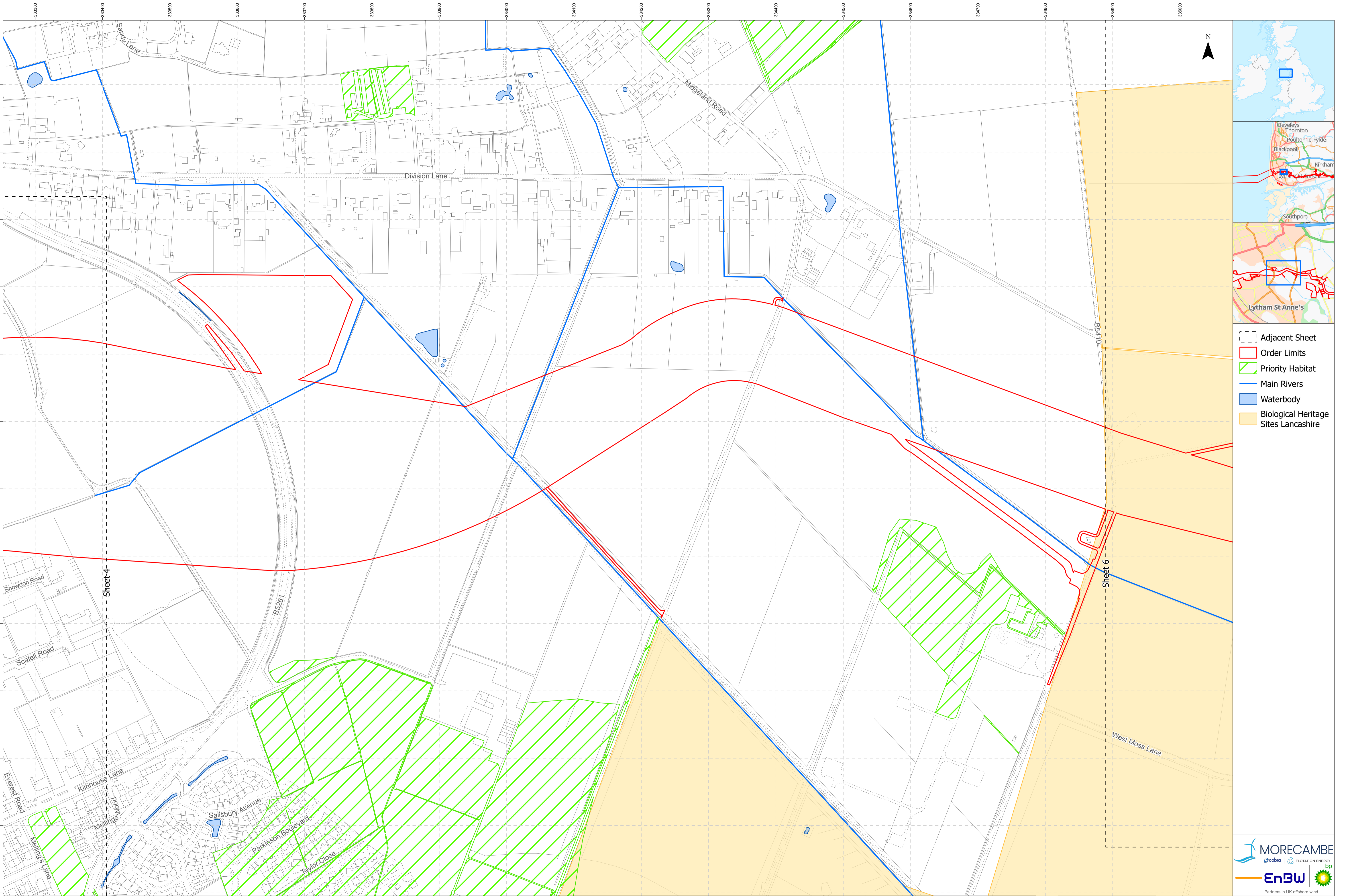
Data Sources: BP, Ordnance Survey
Based Upon The Ordnance Survey Map With The Sanction Of The
Controller Of HM Stationery Office. Crown Copyright Reserved. © OS
Licence No. 100042124

Service Layer Credits: GB Cartographic Local Names:
Contains OS data © Crown Copyright and database right
2023
Contains data from OS Zoomstack

VER	DATE	DETAILS	AUTH	CHK	APPRV
01	20/09/24	Final at DCO Submission	HAH	LM	AS
02	2/12/24	S51 Update	HAH	LM	AS

Drawing Number:
BP-GBR-MORG-REG-0181





- Adjacent Sheet
- Order Limits
- Priority Habitat
- Main Rivers
- Waterbody
- Biological Heritage Sites Lancashire



Project Name:
MORGAN AND MORECAMBE OFFSHORE WIND FARMS:
TRANSMISSION ASSETS

Drawing Title:
Onshore Statutory and Non-Statutory Designations- Sheet 5 of 19
AFPP Regulation: 5(2)(1)
Document Reference: B14

0 25 50 75 Meters
Scale@A1: 1:2,500

Geodetic Information:
Datum: OSGB 1936
Projection: British National Grid

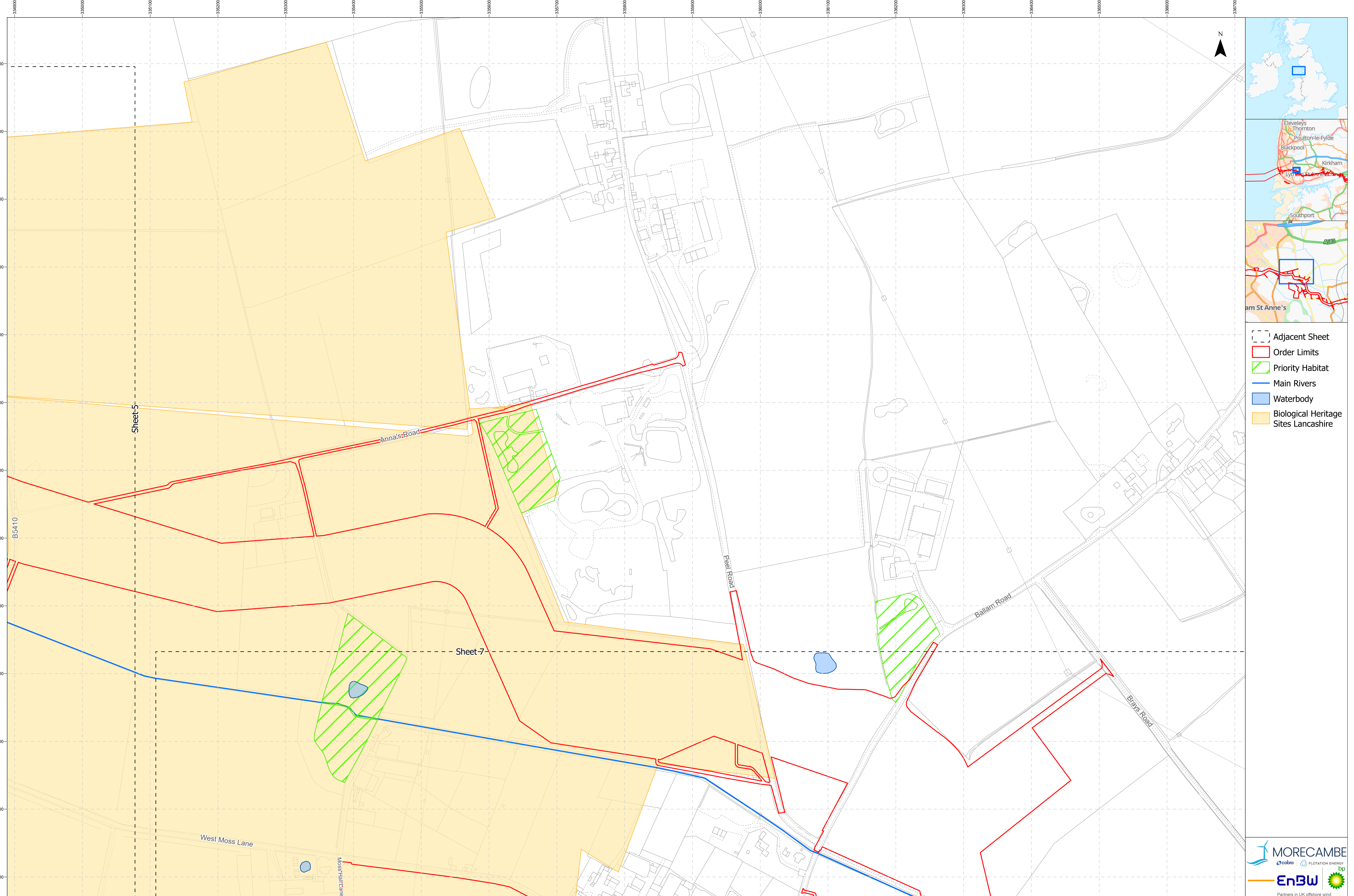
Data Sources:BP, Ordnance Survey
Based Upon The Ordnance Survey Map With The Sanction Of The
Controller Of HM Stationery Office. Crown Copyright Reserved. © OS
Licence No. 100042124

Service Layer Credits: GB Cartographic Local Names:
Contains OS data © Crown Copyright and database right
2023
Contains data from OS Zoomstack

VER	DATE	DETAILS	AUTH	CHK	APPRV
01	20/09/24	Final at DCO Submission	HAH	LM	AS
02	2/12/24	S51 Update	HAH	LM	AS

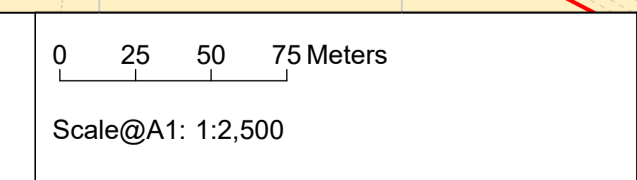


Drawing Number:
BP-GBR-MORG-REG-0181



Project Name:
MORGAN AND MORECAMBE OFFSHORE WIND FARMS:
TRANSMISSION ASSETS

Drawing Title:
Onshore Statutory and Non-Statutory Designations- Sheet 6 of 19
AFIP Regulation: 5(2)(1)
Document Reference: B14



Geodetic Information:
Datum: OSGB 1936
Projection: British National Grid

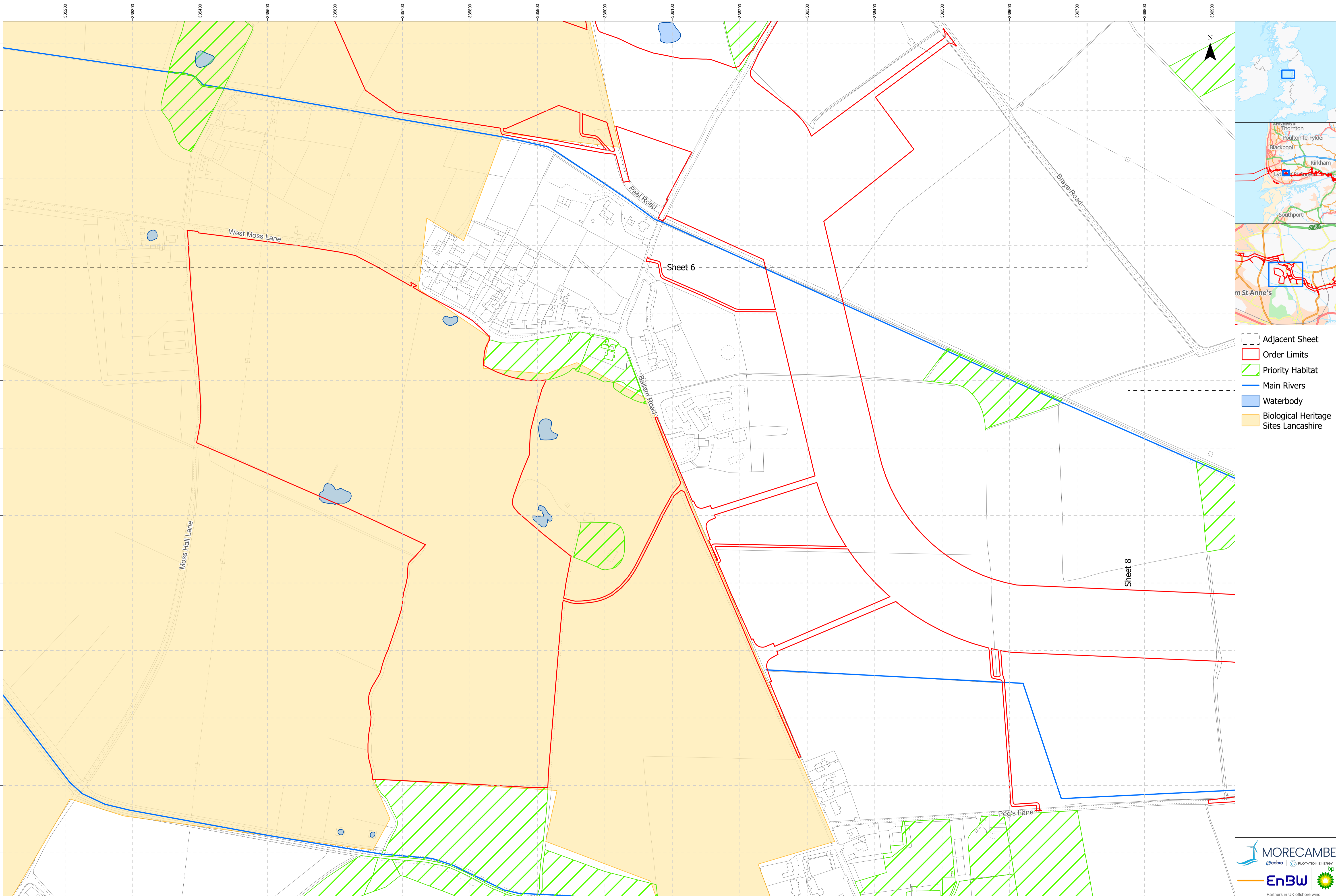
Data Sources: BP, Ordnance Survey
Based Upon The Ordnance Survey Map With The Sanction Of The
Controller Of HM Stationary Office. Crown Copyright Reserved. © OS
Licence No. 100042124

Service Layer Credits: GB Cartographic Local Names:
Contains OS data © Crown Copyright and database right
2023
Contains data from OS Zoomstack

VER	DATE	DETAILS	AUTH	CHK	APPRV
01	20/09/24	Final at DCO Submission	HAH	LM	AS
02	2/12/24	S51 Update	HAH	LM	AS

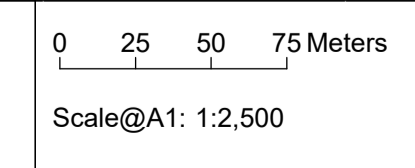
Drawing Number:
BP-GBR-MORG-REG-0181





Project Name:
MORGAN AND MORECAMBE OFFSHORE WIND FARMS:
TRANSMISSION ASSETS

Drawing Title:
Onshore Statutory and Non-Statutory Designations- Sheet 7 of 19
AFPP Regulation: 5(2)(1)
Document Reference: B14



Geodetic Information:
Datum: OSGB 1936
Projection: British National Grid

Data Sources:BP, Ordnance Survey
Based Upon The Ordnance Survey Map With The Sanction Of The
Controller Of HM Stationery Office. Crown Copyright Reserved. © OS
Licence No. 100042124

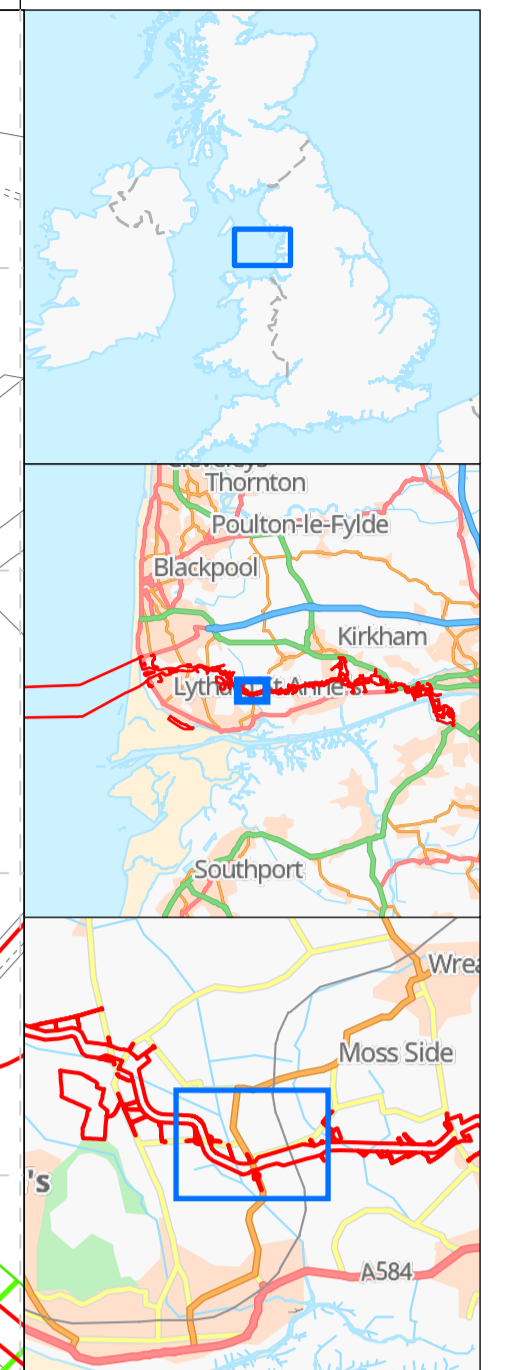
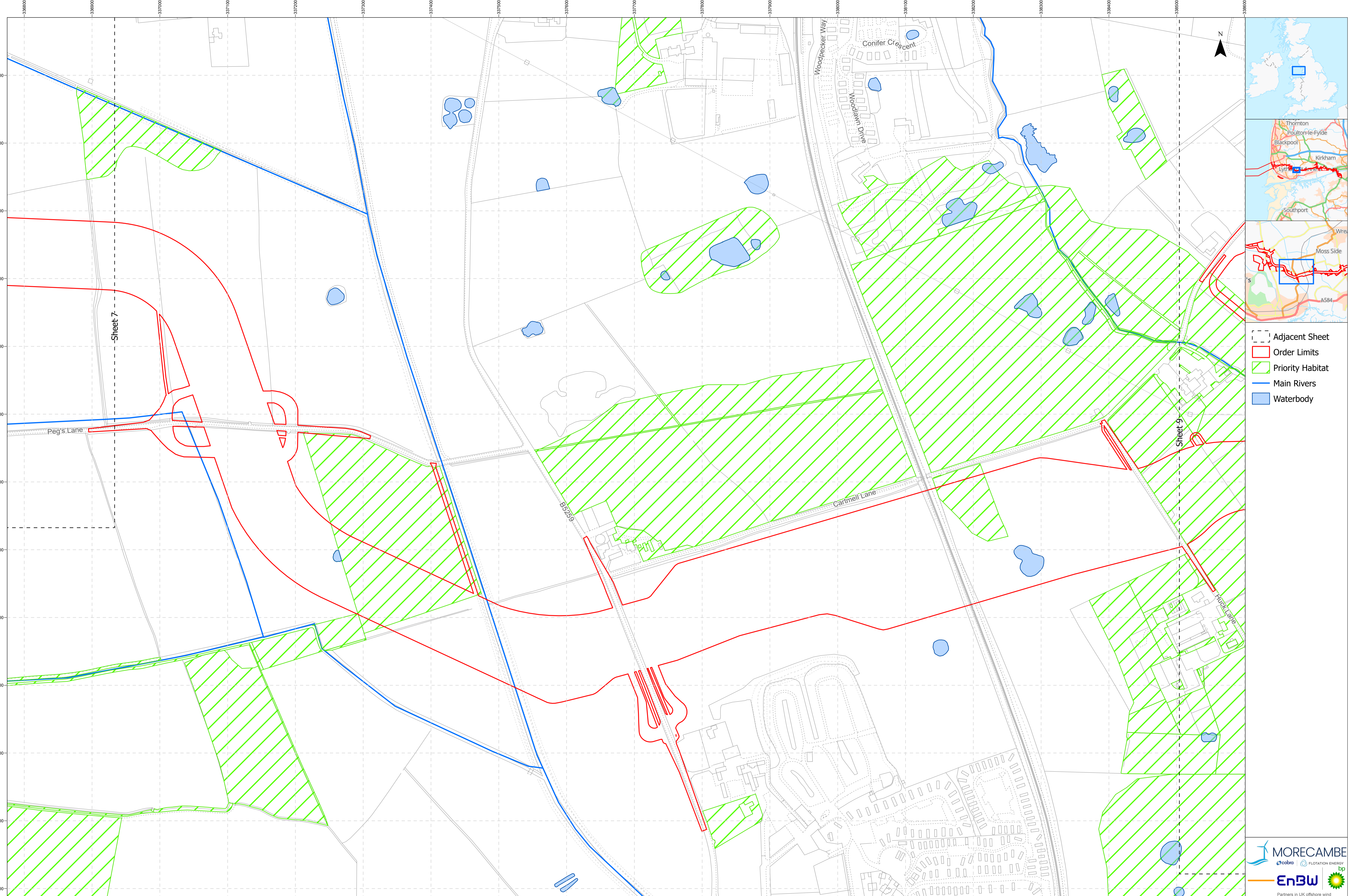
Service Layer Credits: GB Cartographic Local Names:
Contains OS data © Crown Copyright and database right
2023
Contains data from OS Zoomstack

VER	DATE	DETAILS	AUTH	CHK	APPRV
01	20/09/24	Final at DCO Submission	HAH	LM	AS
02	2/12/24	S51 Update	HAH	LM	AS

Drawing Number:
BP-GBR-MORG-REG-0181

- Adjacent Sheet
- Order Limits
- Priority Habitat
- Main Rivers
- Waterbody
- Biological Heritage Sites Lancashire

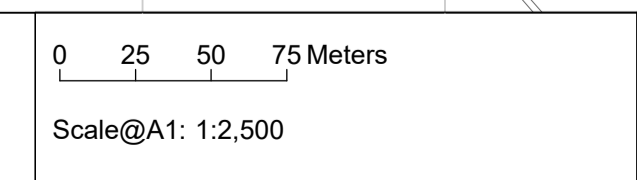




- Adjacent Sheet
- Order Limits
- Priority Habitat
- Main Rivers
- Waterbody

Project Name:
MORGAN AND MORECAMBE OFFSHORE WIND FARMS:
TRANSMISSION ASSETS

Drawing Title:
Onshore Statutory and Non-Statutory Designations- Sheet 8 of 19
AFPP Regulation 5(2)(1)
Document Reference: B14



Geodetic Information:
Datum: OSGB 1936
Projection: British National Grid

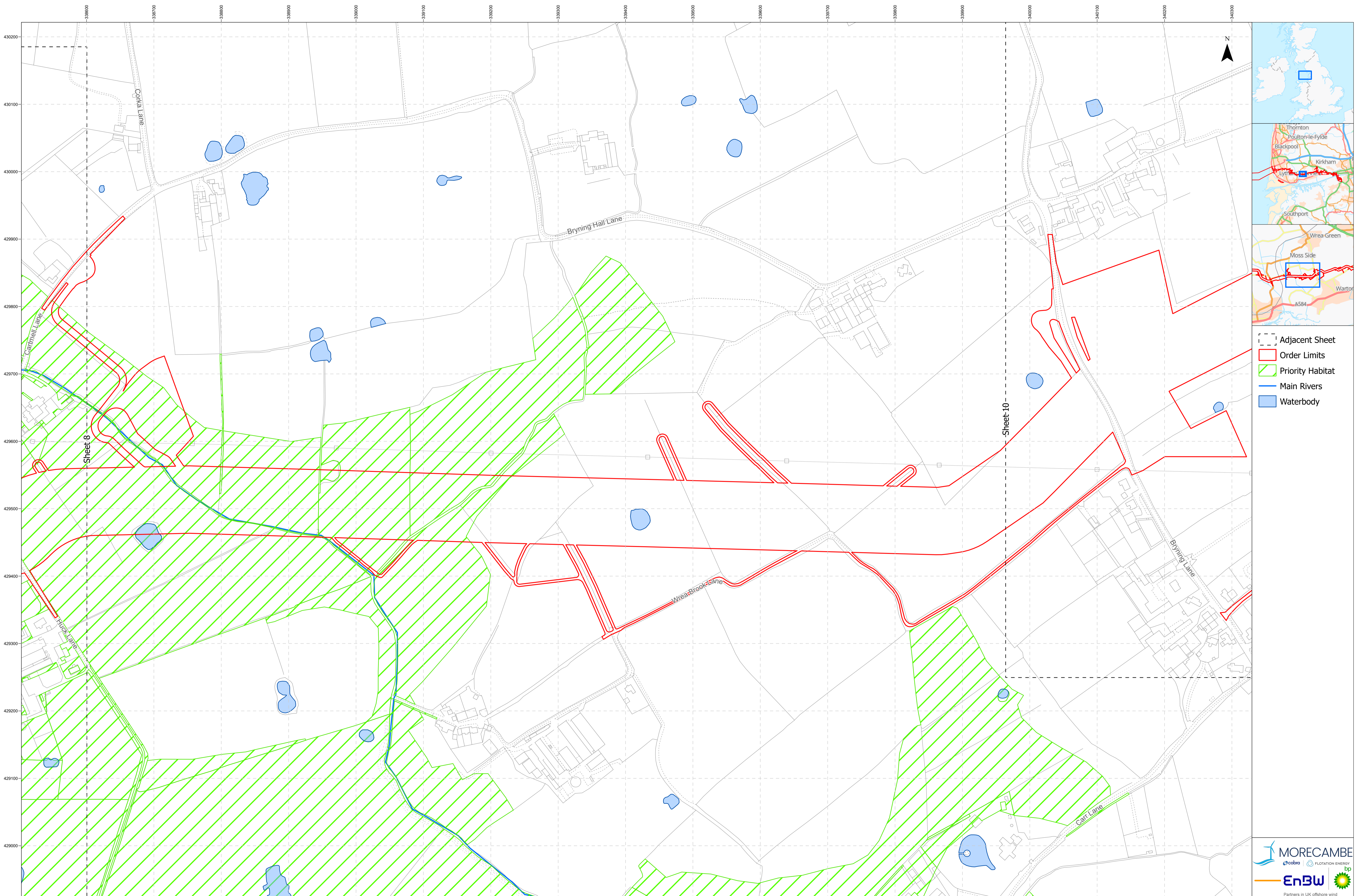
Data Sources:BP, Ordnance Survey
Based Upon The Ordnance Survey Map With The Sanction Of The
Controller Of HM Stationery Office. Crown Copyright Reserved. © OS
Licence No. 100042124

Service Layer Credits: GB Cartographic Local Names:
Contains OS data © Crown Copyright and database right
2023
Contains data from OS Zoomstack

VER	DATE	DETAILS	AUTH	CHK	APPRV
01	20/09/24	Final at DCO Submission	HAH	LM	AS
02	2/12/24	S51 Update	HAH	LM	AS

Drawing Number:
BP-GBR-MORG-REG-0181





- Adjacent Sheet
- Order Limits
- Priority Habitat
- Main Rivers
- Waterbody



Project Name:
MORGAN AND MORECAMBE OFFSHORE WIND FARMS:
TRANSMISSION ASSETS

Drawing Title:
Onshore Statutory and Non-Statutory Designations- Sheet 9 of 19
AFPP Regulation: 5(2)(i)
Document Reference: B14

0 25 50 75 Meters
Scale@A1: 1:2,500

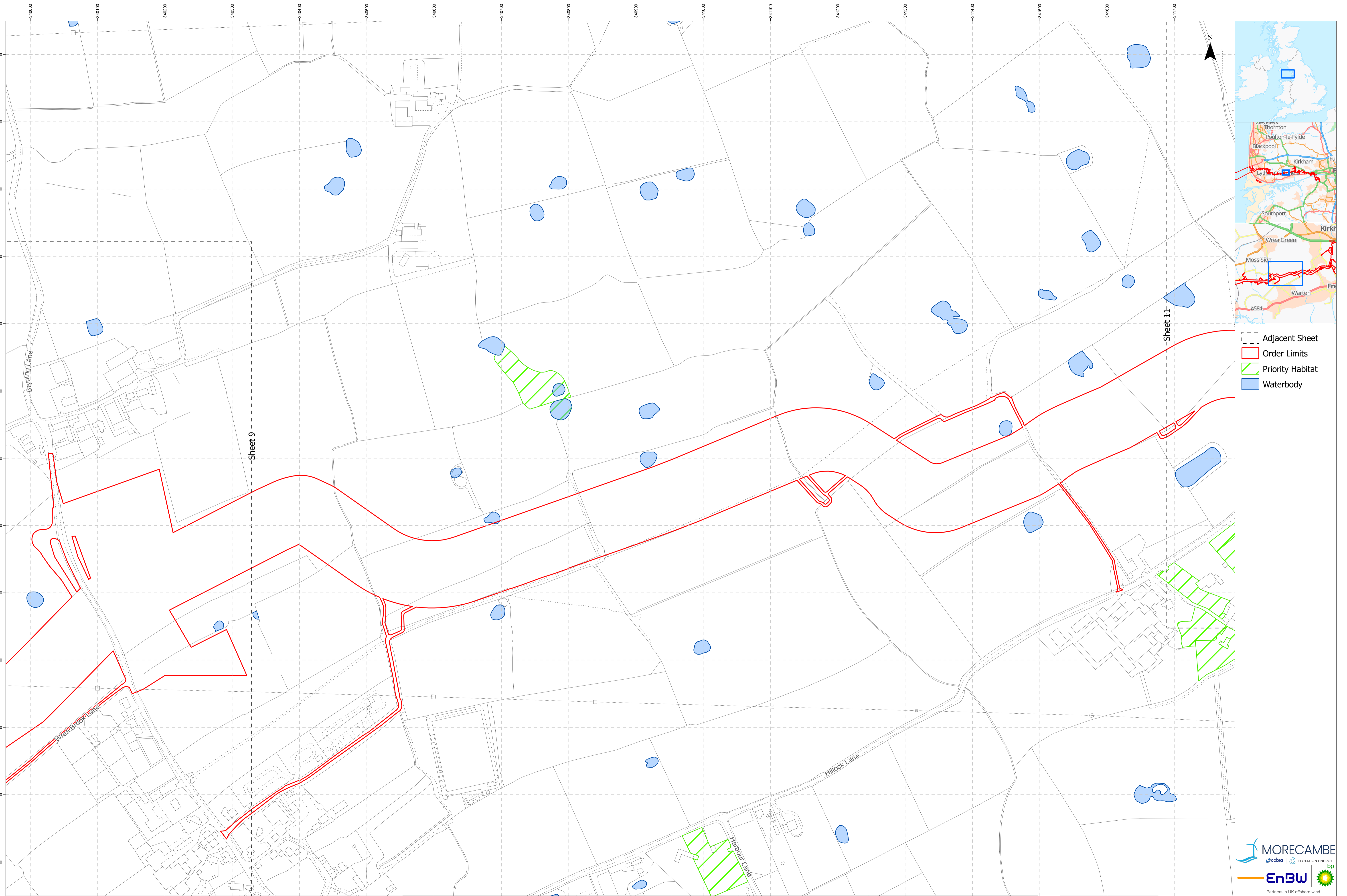
Geodetic Information:
Datum: OSGB 1936
Projection: British National Grid

Data Sources:BP, Ordnance Survey
Based Upon The Ordnance Survey Map With The Sanction Of The
Controller Of HM Stationery Office. Crown Copyright Reserved. © OS
Licence No. 100042124

Service Layer Credits: GB Cartographic Local Names:
Contains OS data © Crown Copyright and database right
2023
Contains data from OS Zoomstack

VER	DATE	DETAILS	AUTH	CHK	APPRV
01	20/09/24	Final at DCO Submission	HAH	LM	AS
02	2/12/24	S51 Update	HAH	LM	AS

Drawing Number:
BP-GBR-MORG-REG-0181



- Adjacent Sheet
- Order Limits
- Priority Habitat
- Waterbody



Project Name:
MORGAN AND MORECAMBE OFFSHORE WIND FARMS:
TRANSMISSION ASSETS

Drawing Title:
Onshore Statutory and Non-Statutory Designations- Sheet 10 of 19
AFPP Regulation 5(2)(1)
Document Reference: B14

0 25 50 75 Meters
Scale@A1: 1:2,500

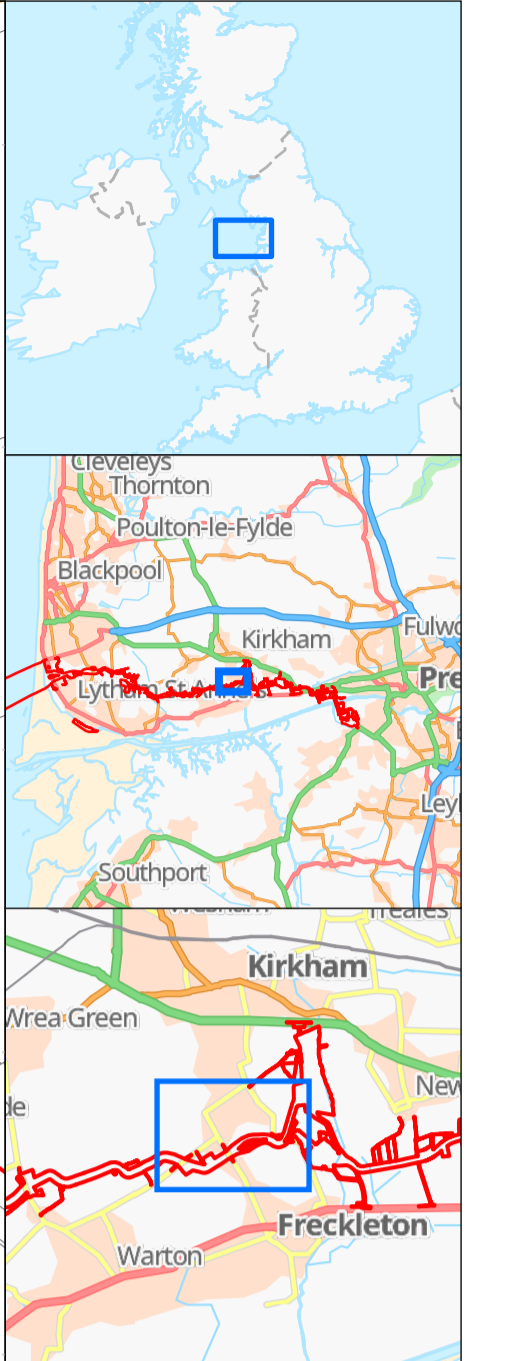
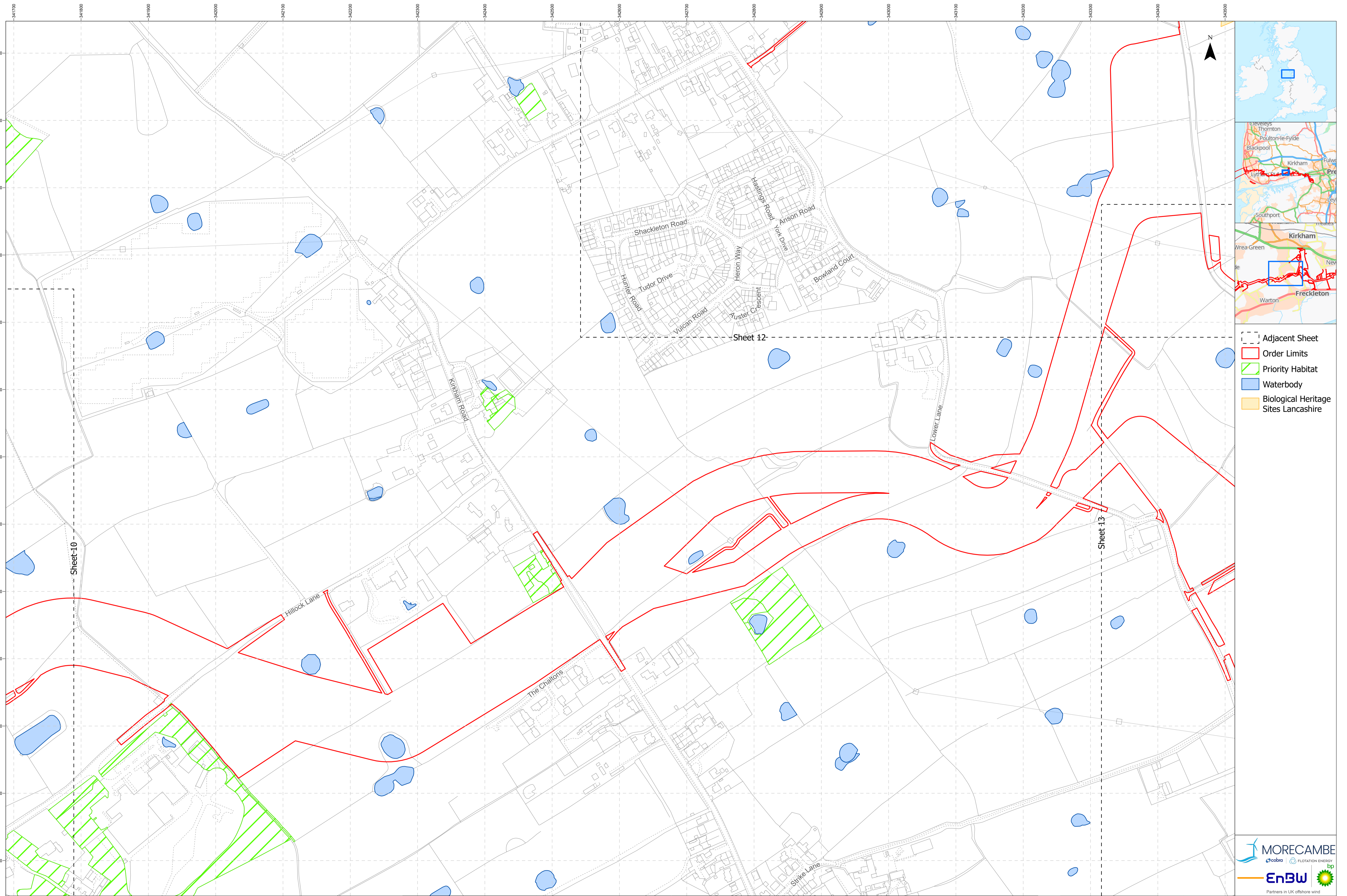
Geodetic Information:
Datum: OSGB 1936
Projection: British National Grid

Data Sources: BP, Ordnance Survey
Based Upon The Ordnance Survey Map With The Sanction Of The
Controller Of HM Stationery Office. Crown Copyright Reserved. © OS
Licence No. 100042124

Service Layer Credits: GB Cartographic Local Names:
Contains OS data © Crown Copyright and database right
2023
Contains data from OS Zoomstack

VER	DATE	DETAILS	AUTH	CHK	APPRV
01	20/09/24	Final at DCO Submission	HAH	LM	AS
02	2/12/24	S51 Update	HAH	LM	AS

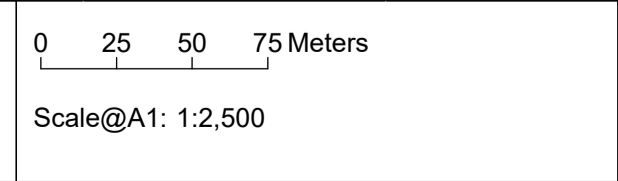
Drawing Number:
BP-GBR-MORG-REG-0181



- Adjacent Sheet
- Order Limits
- Priority Habitat
- Waterbody
- Biological Heritage Sites Lancashire

Project Name:
MORGAN AND MORECAMBE OFFSHORE WIND FARMS:
TRANSMISSION ASSETS

Drawing Title:
Onshore Statutory and Non-Statutory Designations- Sheet 11 of 19
AFIP Regulation: 5(2)(1)
Document Reference: B14



Geodetic Information:
Datum: OSGB 1936
Projection: British National Grid

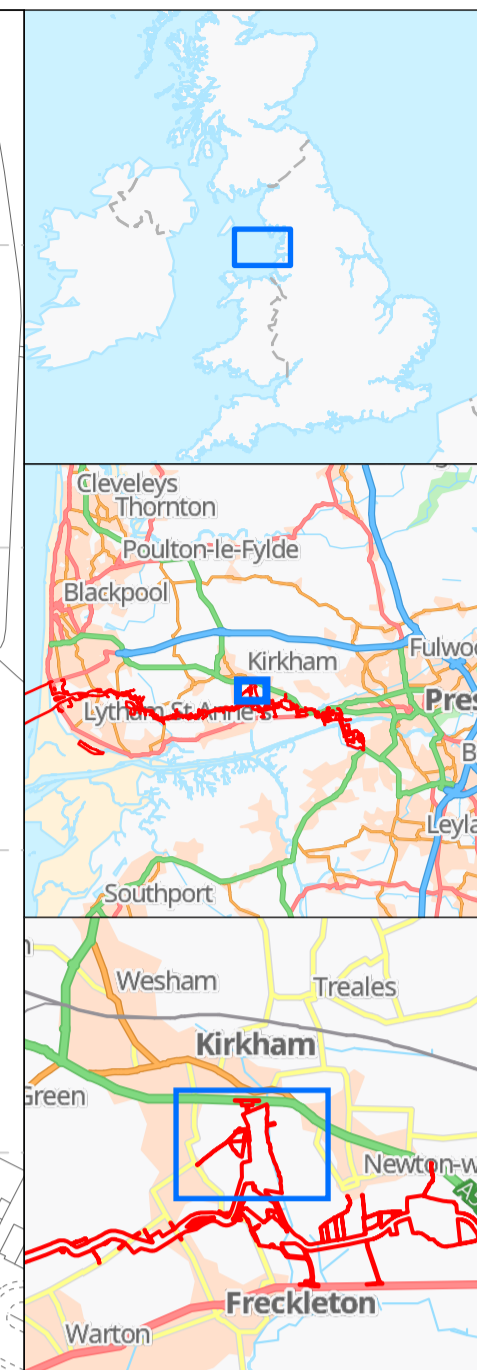
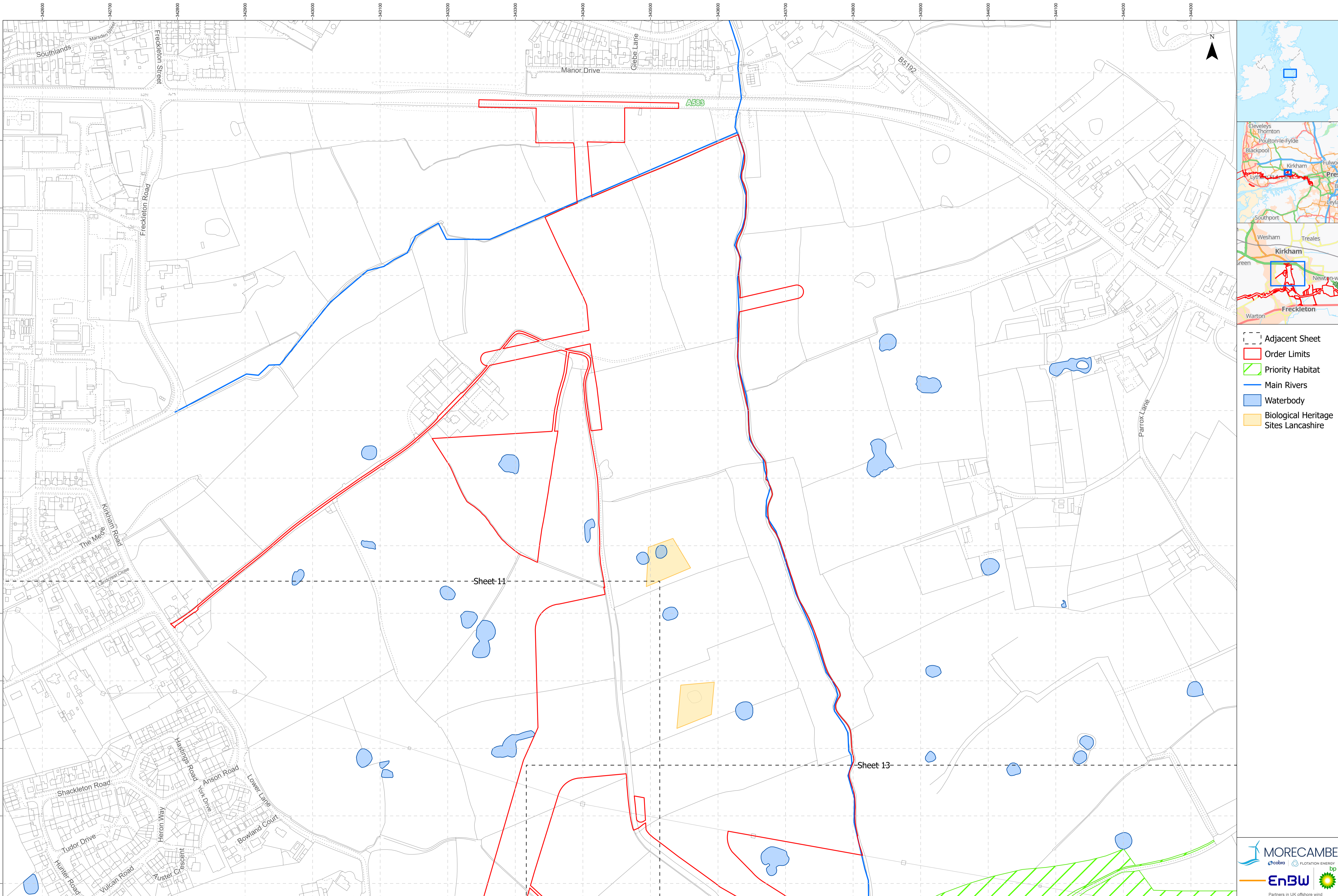
Data Sources:BP, Ordnance Survey
Based Upon The Ordnance Survey Map With The Sanction Of The
Controller Of HM Stationery Office. Crown Copyright Reserved. © OS
Licence No. 100042124

Service Layer Credits: GB Cartographic Local Names:
Contains OS data © Crown Copyright and database right
2023
Contains data from OS Zoomstack

VER	DATE	DETAILS	AUTH	CHK	APPRV
01	20/09/24	Final at DCO Submission	HAH	LM	AS
02	2/12/24	S51 Update	HAH	LM	AS



Drawing Number:
BP-GBR-MORG-REG-0181



- Adjacent Sheet
- Order Limits
- Priority Habitat
- Main Rivers
- Waterbody
- Biological Heritage Sites Lancashire

Project Name:
MORGAN AND MORECAMBE OFFSHORE WIND FARMS:
TRANSMISSION ASSETS

Drawing Title:
Onshore Statutory and Non-Statutory Designations- Sheet 12 of 19
AFPP Regulation: 5(2)(1)
Document Reference: B14

0 25 50 75 Meters
Scale@A1: 1:2,500

Geodetic Information:
Datum: OSGB 1936
Projection: British National Grid

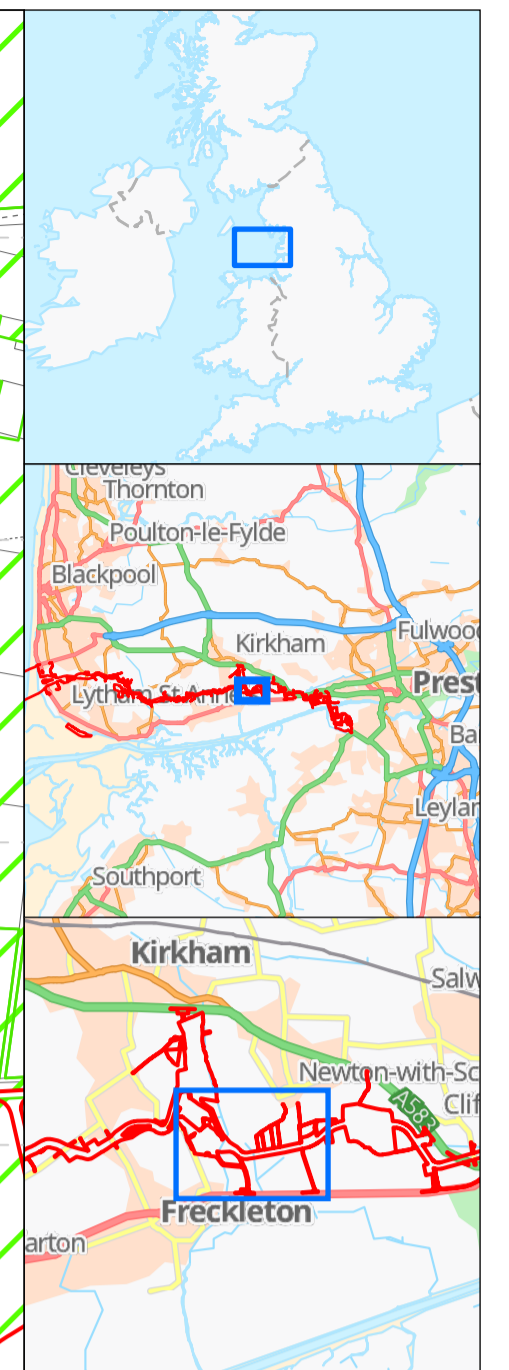
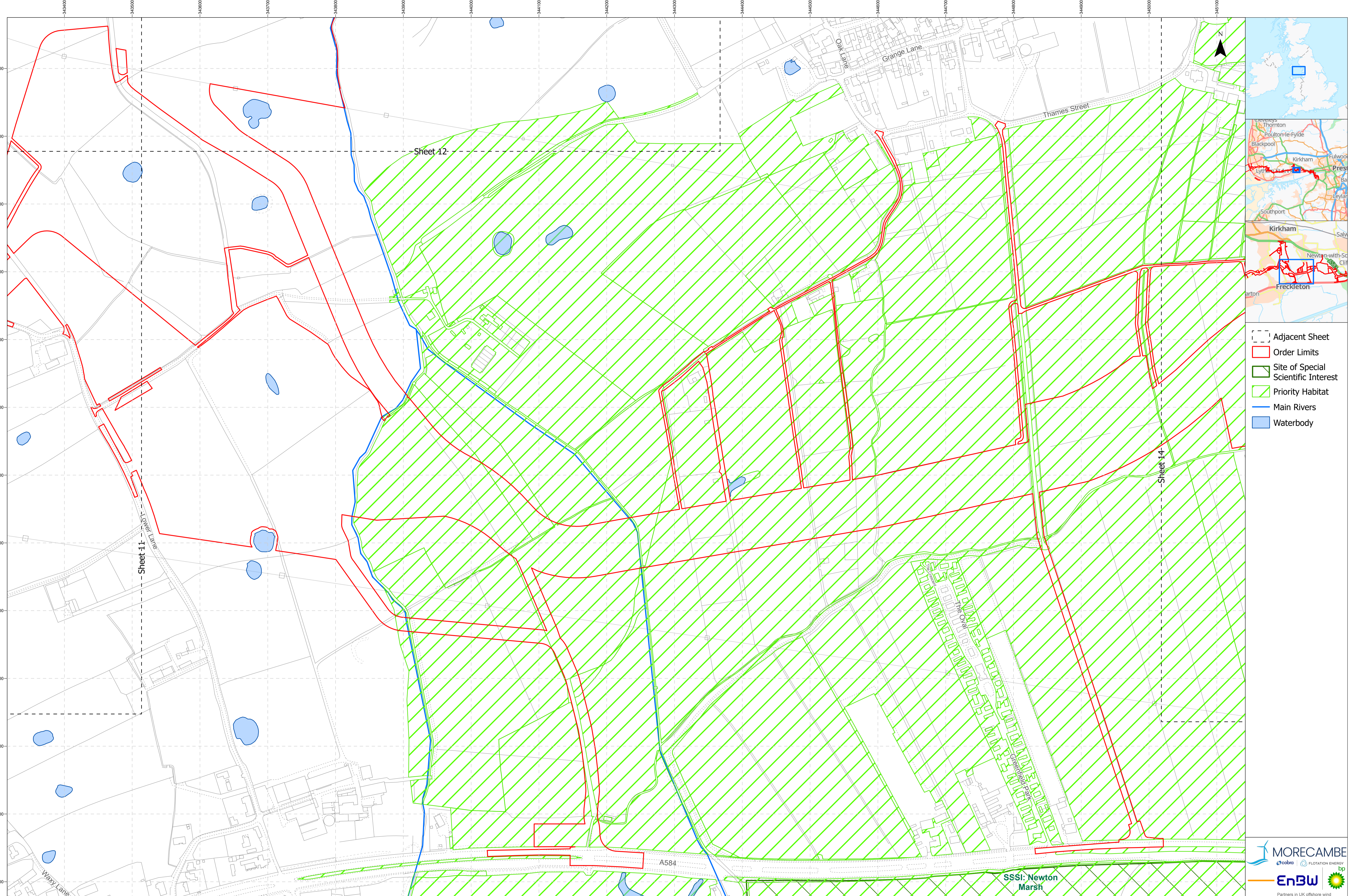
Data Sources: BP, Ordnance Survey
Based Upon The Ordnance Survey Map With The Sanction Of The
Controller Of HM Stationery Office. Crown Copyright Reserved. © OS
Licence No. 100042124

Service Layer Credits: GB Cartographic Local Names:
Contains OS data © Crown Copyright and database right
2023
Contains data from OS Zoomstack

VER	DATE	DETAILS	AUTH	CHK	APPRV
01	20/09/24	Final at DCO Submission	HAH	LM	AS
02	2/12/24	S51 Update	HAH	LM	AS

Drawing Number:
BP-GBR-MORG-REG-0181





- Adjacent Sheet
- Order Limits
- Site of Special Scientific Interest
- Priority Habitat
- Main Rivers
- Waterbody

Project Name:
MORGAN AND MORECAMBE OFFSHORE WIND FARMS:
TRANSMISSION ASSETS

Drawing Title:
Onshore Statutory and Non-Statutory Designations- Sheet 13 of 19
AFPP Regulation: 5(2)(1)
Document Reference: B14

0 25 50 75 Meters
Scale@A1: 1:2,500

Geodetic Information:
Datum: OSGB 1936
Projection: British National Grid

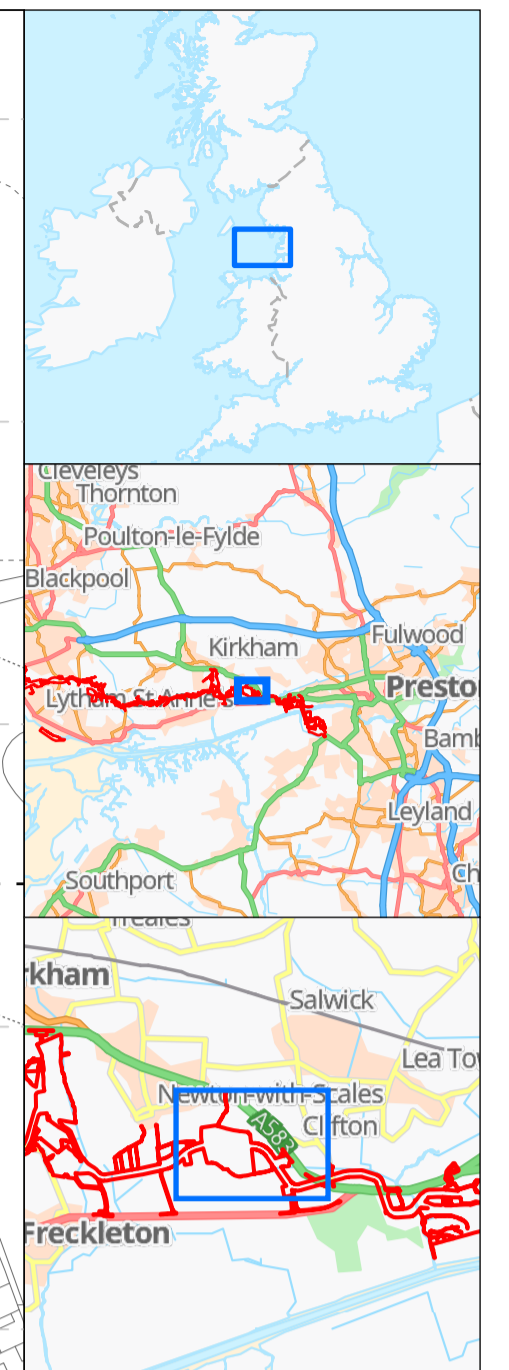
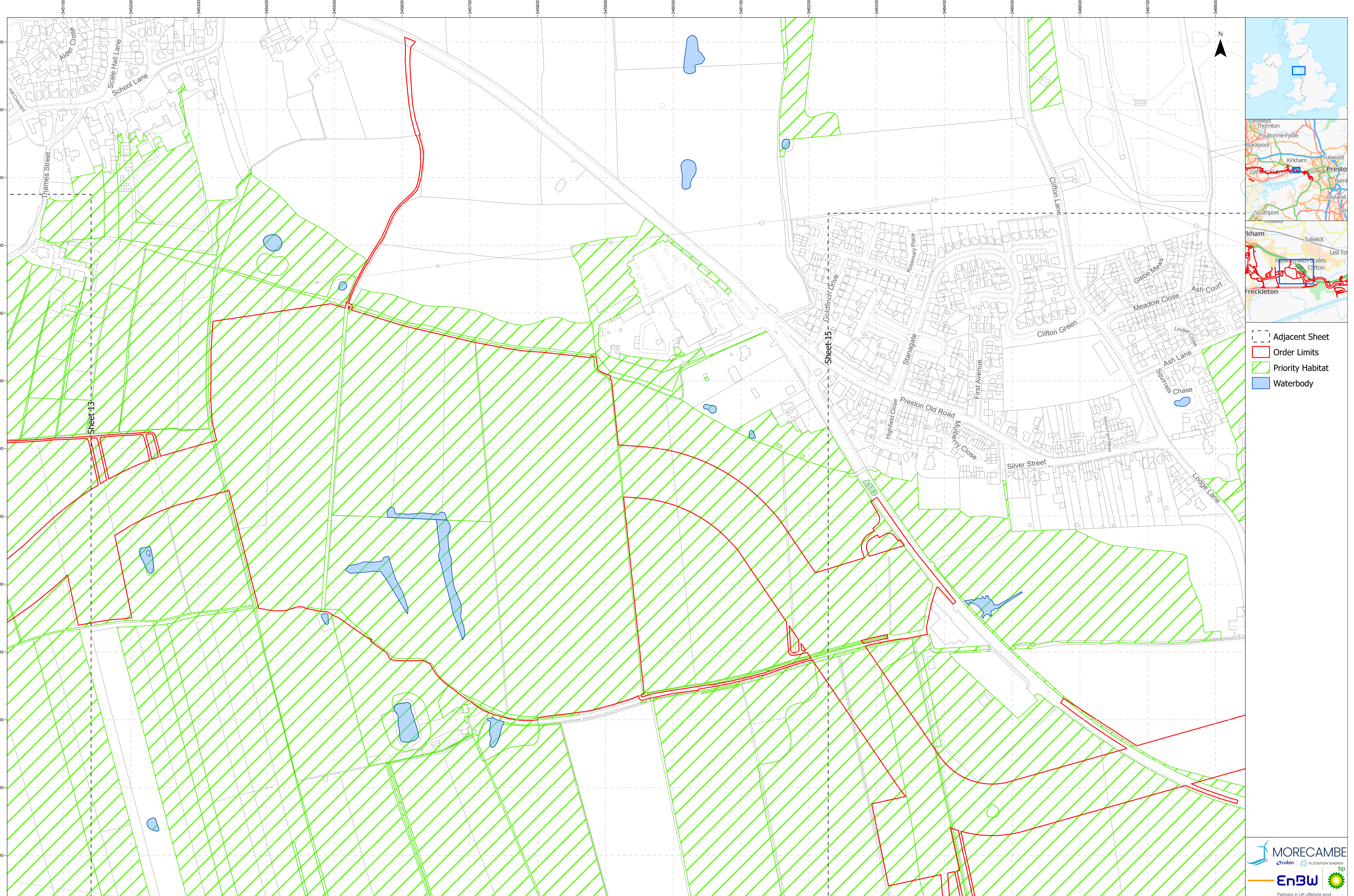
Data Sources:BP, Ordnance Survey
Based Upon The Ordnance Survey Map With The Sanction Of The
Controller Of HM Stationery Office. Crown Copyright Reserved. © OS
Licence No. 100042124

Service Layer Credits: GB Cartographic Local Names:
Contains OS data © Crown Copyright and database right
2023
Contains data from OS Zoomstack

VER	DATE	DETAILS	AUTH	CHK	APPRV
01	20/09/24	Final at DCO Submission	HAH	LM	AS
02	2/12/24	S51 Update	HAH	LM	AS

Drawing Number:
BP-GBR-MORG-REG-0181





- Adjacent Sheet
- Order Limits
- Priority Habitat
- Waterbody

Project Name:
MORGAN AND MORECAMBE OFFSHORE WIND FARMS:
TRANSMISSION ASSETS

Drawing Title:
Onshore Statutory and Non-Statutory Designations- Sheet 14 of 19
AFPP Regulation 5(2)(1)
Document Reference: B14

0 25 50 75 Meters
Scale@A1: 1:2,500

Geodetic Information:
Datum: OSGB 1936
Projection: British National Grid

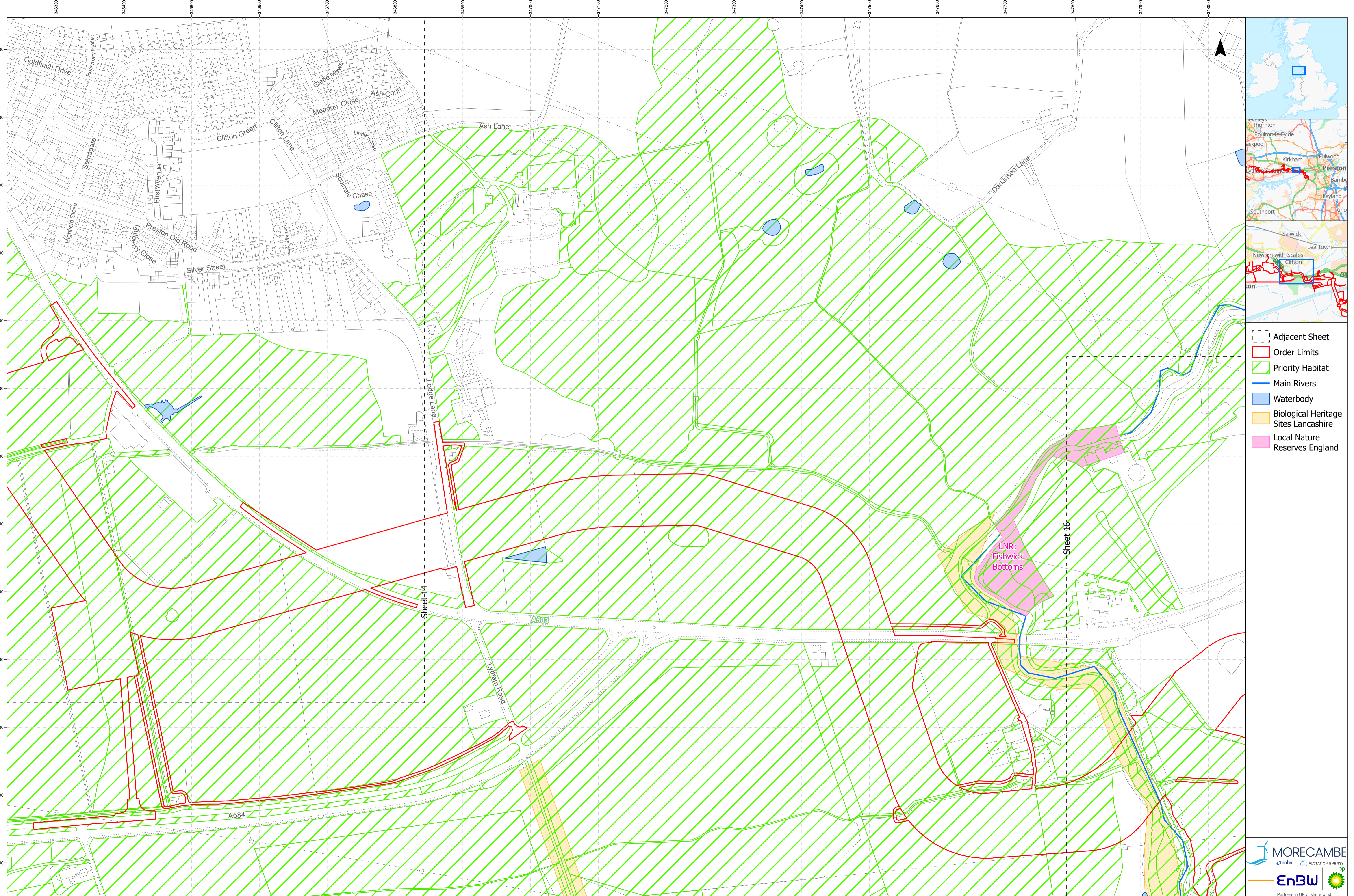
Data Sources:BP, Ordnance Survey
Based Upon The Ordnance Survey Map With The Sanction Of The
Controller Of HM Stationery Office. Crown Copyright Reserved. © OS
Licence No. 100042124

Service Layer Credits: GB Cartographic Local Names:
Contains OS data © Crown Copyright and database right
2023
Contains data from OS Zoomstack

VER	DATE	DETAILS	AUTH	CHK	APPRV
01	20/09/24	Final at DCO Submission	HAH	LM	AS
02	2/12/24	S51 Update	HAH	LM	AS

Drawing Number:
BP-GBR-MORG-REG-0181





Project Name:
MORGAN AND MORECAMBE OFFSHORE WIND FARMS:
TRANSMISSION ASSETS

Drawing Title:
Onshore Statutory and Non-Statutory Designations- Sheet 15 of 19
AFPP Regulation: 5(2)(1)
Document Reference: B14

0 25 50 75 Meters
Scale@A1: 1:2,500

Geodetic Information:
Datum: OSGB 1936
Projection: British National Grid

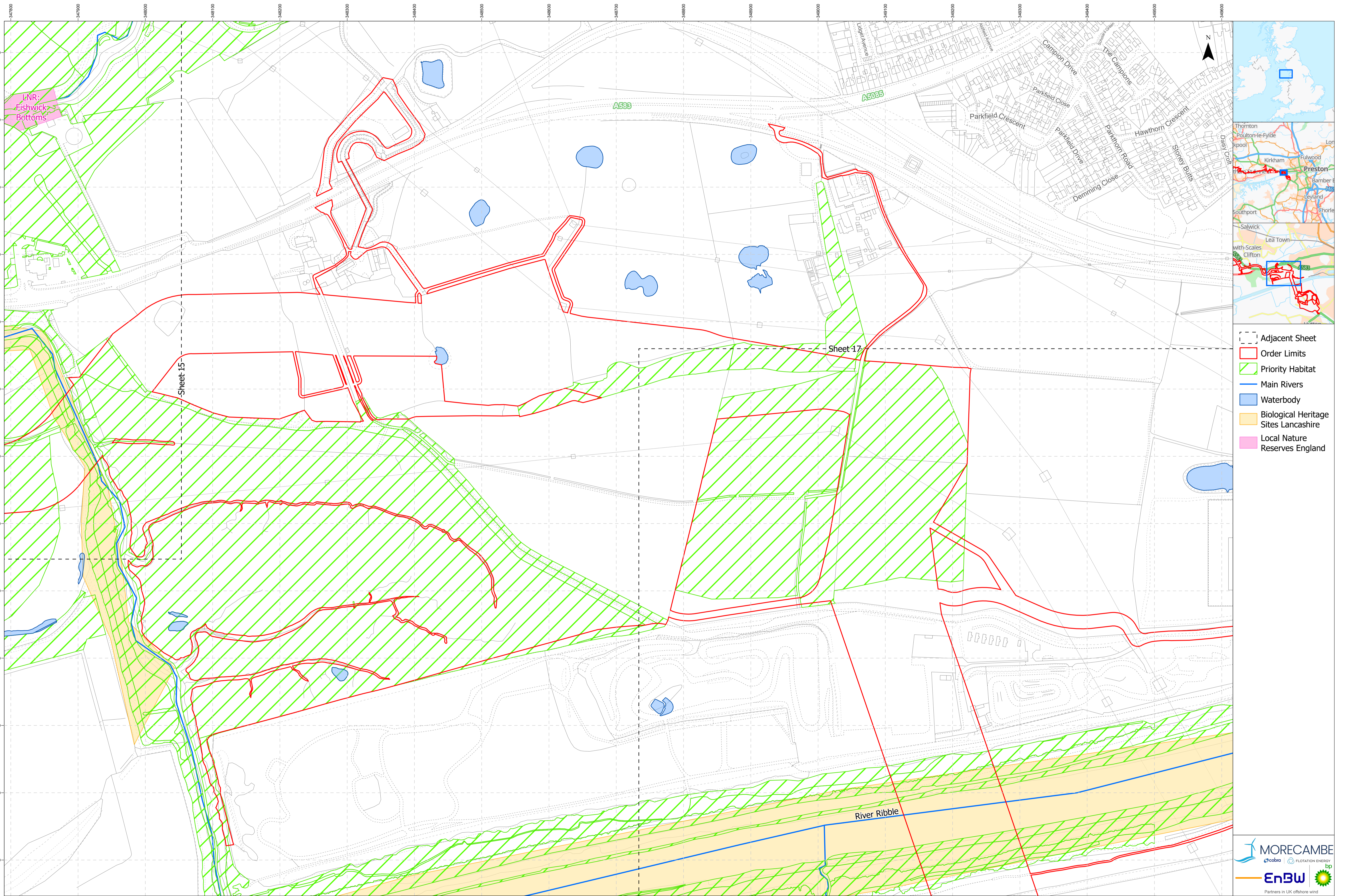
Data Sources:BP, Ordnance Survey
Based Upon The Ordnance Survey Map With The Sanction Of The
Controller Of HM Stationery Office. Crown Copyright Reserved. © OS
Licence No. 100042124

Service Layer Credits: GB Cartographic Local Names:
Contains OS data © Crown Copyright and database right
2023
Contains data from OS Zoomstack

VER	DATE	DETAILS	AUTH	CHK	APPRV
01	20/09/24	Final at DCO Submission	HAH	LM	AS
02	2/12/24	S51 Update	HAH	LM	AS

Drawing Number:
BP-GBR-MORG-REG-0181

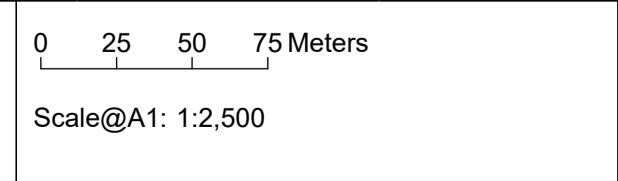




- Adjacent Sheet
- Order Limits
- Priority Habitat
- Main Rivers
- Waterbody
- Biological Heritage Sites Lancashire
- Local Nature Reserves England

Project Name:
MORGAN AND MORECAMBE OFFSHORE WIND FARMS:
TRANSMISSION ASSETS

Drawing Title:
Onshore Statutory and Non-Statutory Designations- Sheet 16 of 19
AFPP Regulation: 5(2)(1)
Document Reference: B14



Geodetic Information:
Datum: OSGB 1936
Projection: British National Grid

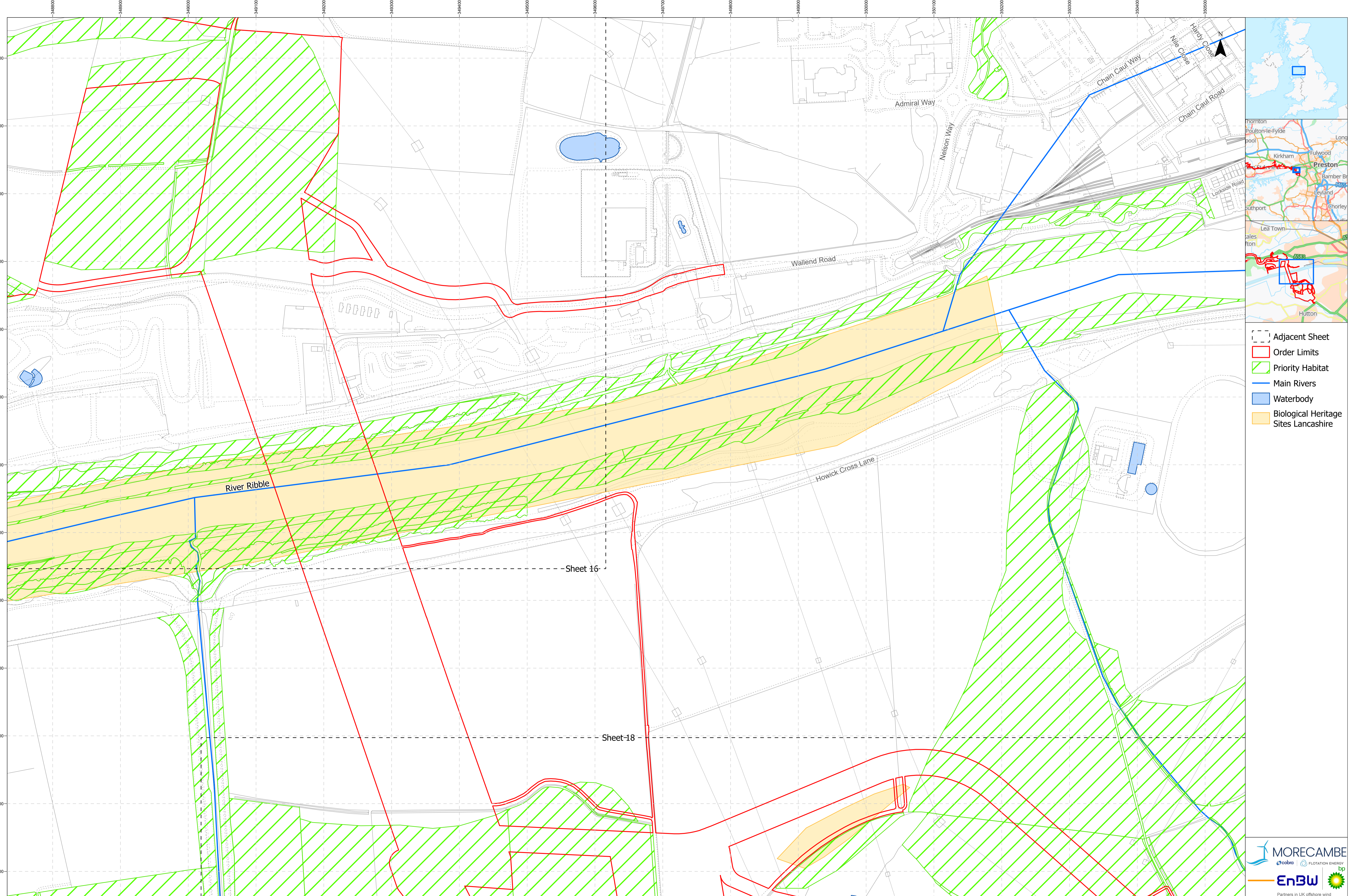
Data Sources:BP, Ordnance Survey
Based Upon The Ordnance Survey Map With The Sanction Of The
Controller Of HM Stationary Office. Crown Copyright Reserved. © OS
Licence No. 100042124

Service Layer Credits: GB Cartographic Local Names:
Contains OS data © Crown Copyright and database right
2023
Contains data from OS Zoomstack

VER	DATE	DETAILS	AUTH	CHK	APPRV
01	20/09/24	Final at DCO Submission	HAA	LM	AS
02	2/12/24	S51 Update	HAA	LM	AS



Drawing Number:
BP-GBR-MORG-REG-0181



- Adjacent Sheet
- Order Limits
- Priority Habitat
- Main Rivers
- Waterbody
- Biological Heritage Sites Lancashire

Project Name:
MORGAN AND MORECAMBE OFFSHORE WIND FARMS:
TRANSMISSION ASSETS

Drawing Title:
Onshore Statutory and Non-Statutory Designations- Sheet 17 of 19
AFPP Regulation (2)(1)
Document Reference: B14

0 25 50 75 Meters
Scale@A1: 1:2,500

Geodetic Information:
Datum: OSGB 1936
Projection: British National Grid

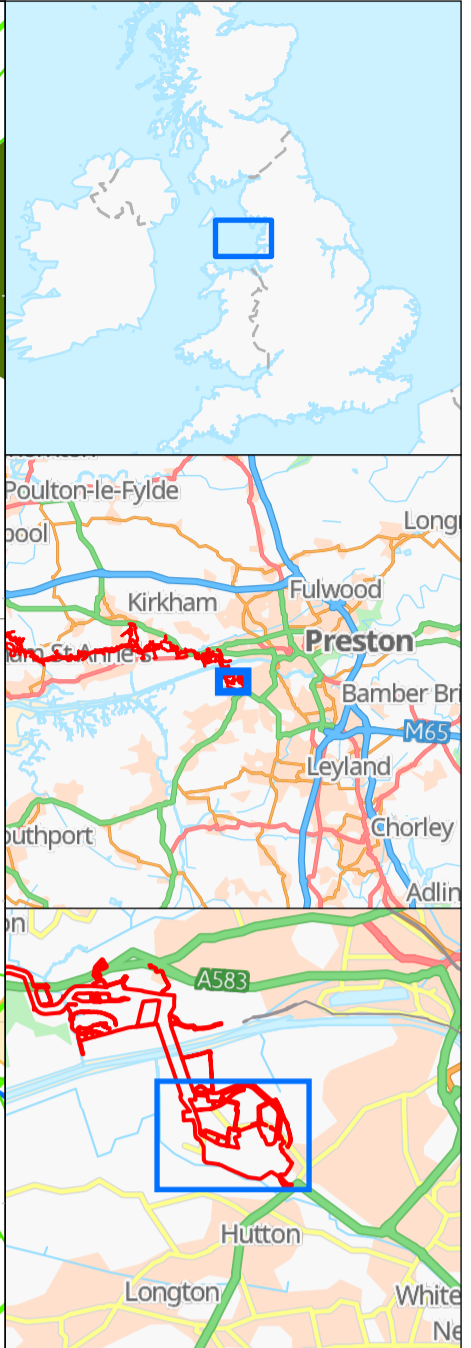
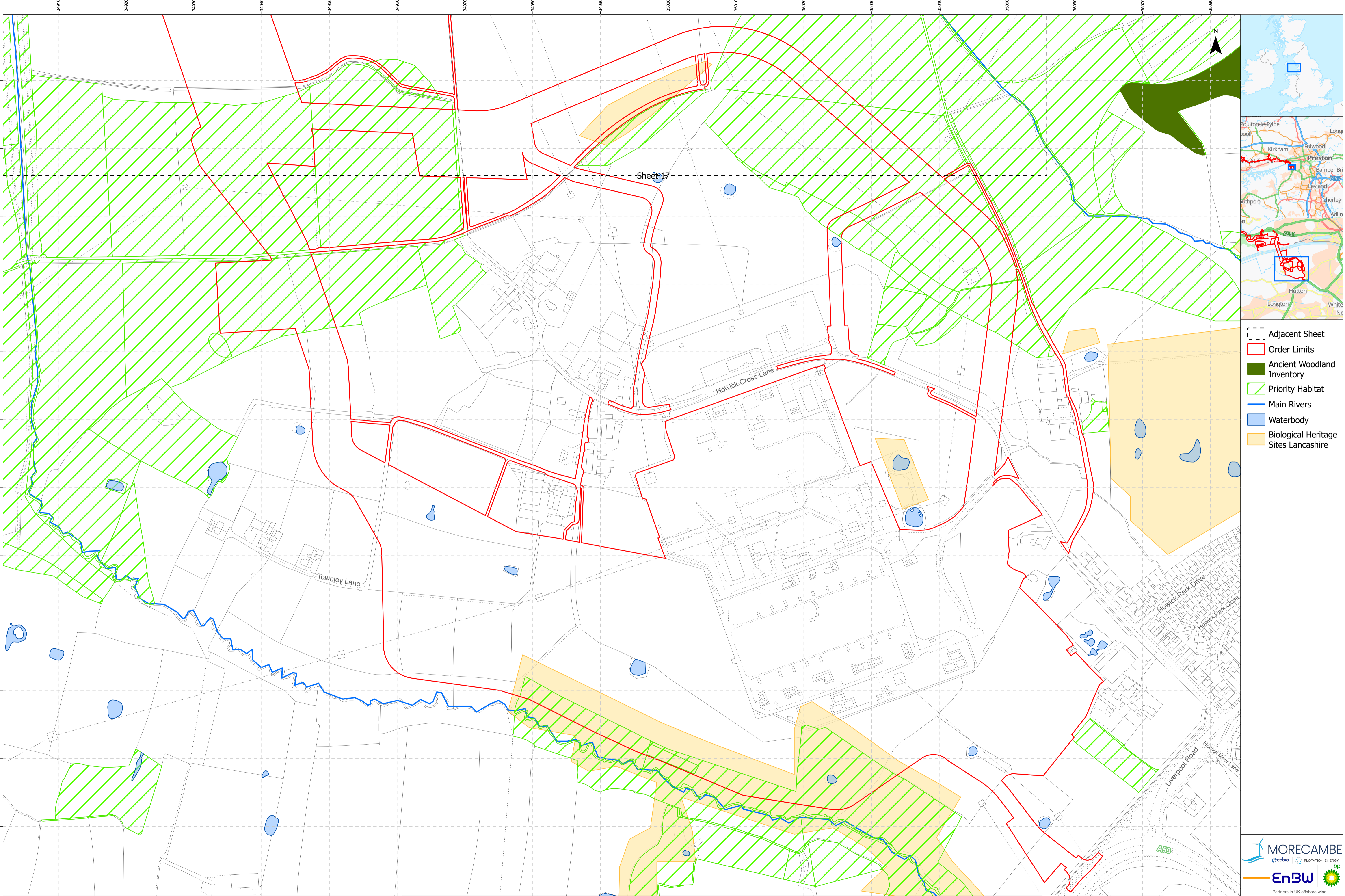
Data Sources:BP, Ordnance Survey
Based Upon The Ordnance Survey Map With The Sanction Of The
Controller Of HM Stationery Office. Crown Copyright Reserved. © OS
Licence No. 100042124

Service Layer Credits: GB Cartographic Local Names:
Contains OS data © Crown Copyright and database right
2023
Contains data from OS Zoomstack

VER	DATE	DETAILS	AUTH	CHK	APPRV
01	20/09/24	Final at DCO Submission	HAH	LM	AS
02	2/12/24	S51 Update	HAH	LM	AS

Drawing Number:
BP-GBR-MORG-REG-0181





- Adjacent Sheet
- Order Limits
- Ancient Woodland Inventory
- Priority Habitat
- Main Rivers
- Waterbody
- Biological Heritage Sites Lancashire

Project Name:
MORGAN AND MORECAMBE OFFSHORE WIND FARMS:
TRANSMISSION ASSETS

Drawing Title:
Onshore Statutory and Non-Statutory Designations- Sheet 18 of 19
AFPP Regulation: 5(2)(1)
Document Reference: B14

0 25 50 75 Meters
Scale@A1: 1:2,500

Geodetic Information:
Datum: OSGB 1936
Projection: British National Grid

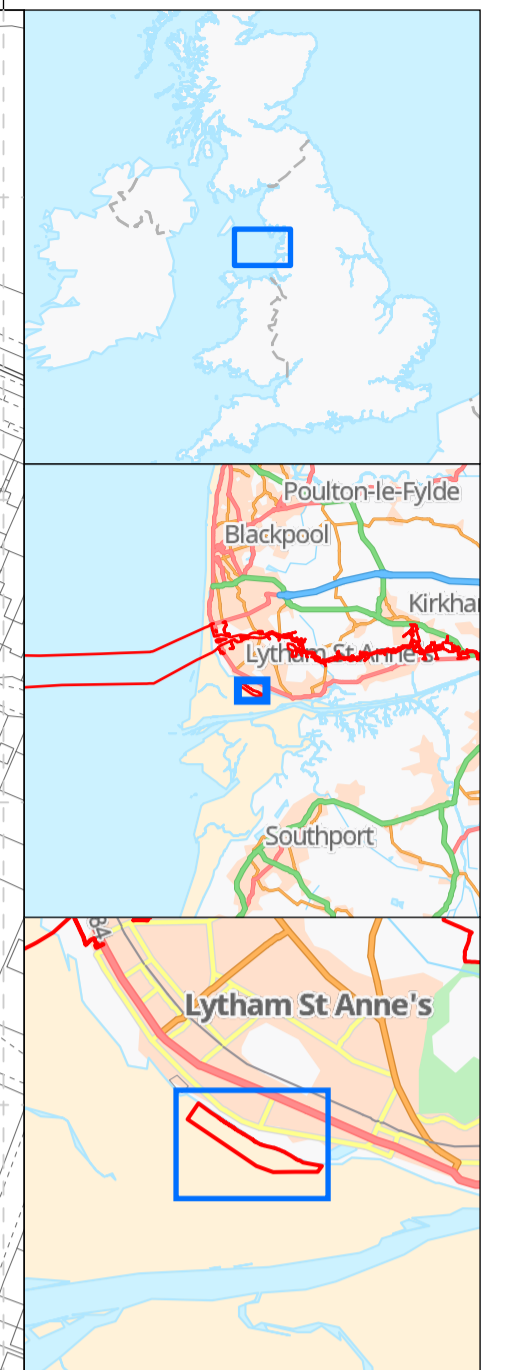
Data Sources:BP, Ordnance Survey
Based Upon The Ordnance Survey Map With The Sanction Of The
Controller Of HM Stationery Office. Crown Copyright Reserved. © OS
Licence No. 100042124

Service Layer Credits: GB Cartographic Local Names:
Contains OS data © Crown Copyright and database right
2023
Contains data from OS Zoomstack

VER	DATE	DETAILS	AUTH	CHK	APPRV
01	20/09/24	Final at DCO Submission	HAH	LM	AS
02	2/12/24	S51 Update	HAH	LM	AS

Drawing Number:
BP-GBR-MORG-REG-0181

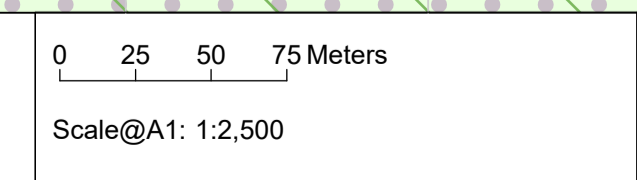




- Order Limits
- Special Protection Area
- Site of Special Scientific Interest
- Ramsar
- Priority Habitat

Project Name:
MORGAN AND MORECAMBE OFFSHORE WIND FARMS:
TRANSMISSION ASSETS

Drawing Title:
Onshore Statutory and Non-Statutory Designations- Sheet 19 of 19
AFPP Regulation: 5(2)(1)
Document Reference: B14



Geodetic Information:
Datum: OSGB 1936
Projection: British National Grid

Data Sources:BP, Ordnance Survey
Based Upon The Ordnance Survey Map With The Sanction Of The
Controller Of HM Stationery Office. Crown Copyright Reserved. © OS
Licence No. 100042124

Service Layer Credits: GB Cartographic Local Names:
Contains OS data © Crown Copyright and database right
2023
Contains data from OS Zoomstack

VER	DATE	DETAILS	AUTH	CHK	APPRV
01	20/09/24	Final at DCO Submission	HAH	LM	AS
02	2/12/24	S51 Update	HAH	LM	AS

Drawing Number:
BP-GBR-MORG-REG-0181

